

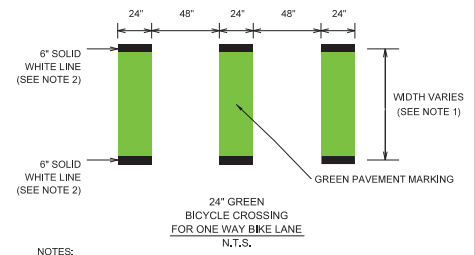
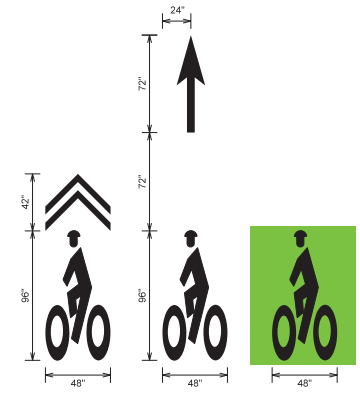
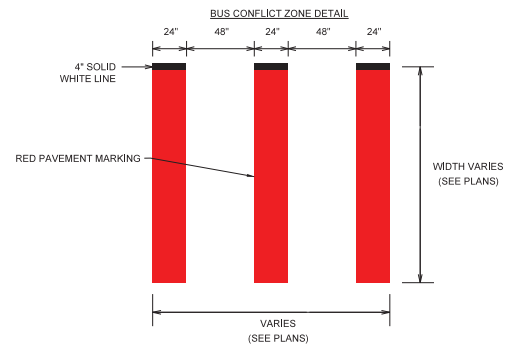
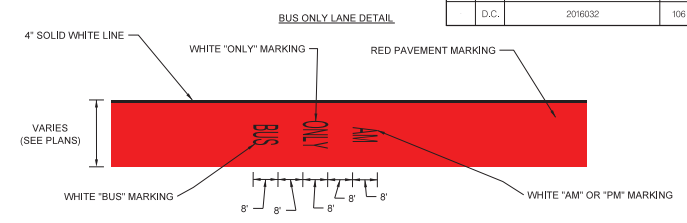
FED.	STATE	PROJECT NO.	SHEET NO.	TOTAL SHEETS
D.C.		2016032	106	193

GENERAL NOTES - PAVEMENT MARKINGS

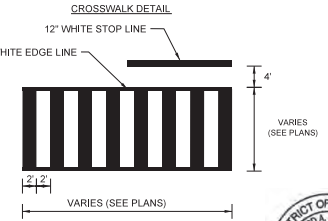
1. ALL PAVEMENT MARKING WORK SHALL MEET ALL APPLICABLE DDOT STANDARDS AND SPECIFICATIONS AND 2009 MANUAL ON UNIFORM TRAFFIC CONTROL DEVICES (MUTCD) REQUIREMENTS.
2. ALL PAVEMENT MARKINGS ARE THERMOPLASTIC UNLESS OTHERWISE NOTED.
3. ALL EXISTING PAVEMENT MARKINGS MAY NOT BE SHOWN. ALL EXISTING PAVEMENT MARKINGS THAT CONFLICT WITH PROPOSED PAVEMENT MARKINGS SHALL BE ERADICATED BY A METHOD APPROVED BY DDOT.
4. NOT ALL FIRE HYDRANTS HAVE BEEN LOCATED FOR THIS PAVEMENT MARKING PLAN. FIELD VERIFY FIRE HYDRANT LOCATIONS, AND MARK NO PARKING ZONE FOR 10 FEET ON EITHER SIDE OF FIRE HYDRANT. IF HYDRANT IS LOCATED WITHIN 40 FEET OF A CROSSWALK ON APPROACH SIDE, EXTEND NO PARKING ZONE MARKINGS TO 10 FEET BEYOND FIRE HYDRANT. FOR DEPARTURE SIDE OF ROAD, IF HYDRANT IS LOCATED WITHIN 20 FEET OF CROSSWALK, EXTEND NO PARKING ZONE MARKINGS TO 10 FEET BEYOND FIRE HYDRANT.
5. FIELD VERIFY DRIVEWAY LOCATIONS BEFORE APPLYING PAVEMENT MARKINGS.
6. CONTRACTOR TO CONFIRM LOCATION OF PROPOSED PAVEMENT MARKINGS WITH DDOT. FINAL LOCATION OF ELEMENTS SHALL BE AS DIRECTED BY DDOT DURING CONSTRUCTION. PROPOSED PAVEMENT MARKINGS SHALL TIE SMOOTHLY INTO THE EXISTING MARKINGS WHERE APPLICABLE.
7. ALL WHITE LINEAR PAVEMENT MARKINGS LOCATED ON CONCRETE SURFACES SHALL BE OUTLINED BY A 1" BLACK LINE PER DDOT STANDARDS.
8. CROSSWALK PAVEMENT MARKINGS, BICYCLE SYMBOLS, BICYCLE CROSSING, BUS STOP PAVEMENT MARKINGS, AND BUS ONLY AM/PM PAVEMENT MARKINGS SHALL BE CONSTRUCTED IN ACCORDANCE WITH THE DETAILS ON THIS SHEET.
9. FINAL PAVEMENT MARKINGS SHALL BE APPLIED AS SURFACE COURSE IS APPLIED FOR EACH WORK AREA.

GENERAL NOTES - SIGNING

1. ALL CONSTRUCTION MATERIALS AND PROCEDURES SHALL BE GOVERNED BY THE STANDARD SPECIFICATIONS FOR HIGHWAYS AND STRUCTURES DATED 2013, ISSUED BY THE DISTRICT OF COLUMBIA DEPARTMENT OF TRANSPORTATION, EXCEPT AS AMENDED BY THE SPECIAL PROVISIONS.
2. THE CONTRACTOR IS RESPONSIBLE FOR CONTACTING MISS UTILITY PRIOR TO BEGINNING WORK. ANY DAMAGE TO UTILITIES MUST BE REPAIRED OR REPLACED BY THE CONTRACTOR AT HIS OWN EXPENSE.
3. THE CONTRACTOR SHALL TAKE ADEQUATE PRECAUTION TO PROTECT ALL WALKS, GRADING, SIDEWALKS, AND FEATURES OUTSIDE THE LIMITS OF WORK, AND SHALL REPAIR AND REPLACE, OR OTHERWISE MAKE GOOD, AS DIRECTED BY THE ENGINEER ANY SUCH OR OTHER DAMAGE SO CAUSED.
4. ALL STRIPING AND SIGN WORK SHALL MEET ALL APPLICABLE DDOT STANDARDS AND SPECIFICATIONS AND 2009 MANUAL OF UNIFORM TRAFFIC CONTROL DEVICES (MUTCD) REQUIREMENTS.
5. ALL SIGNS SHALL BE HIGH INTENSITY SHEETING MEETING THE REQUIREMENTS OF AASHTO M268.
6. PROPOSED SIGNS SHALL BE INSTALLED SO THAT NO PORTION OF THE SIGN PANEL OVERHANGS ADJACENT ROADWAY PAVEMENT, I.E. SHALL NOT HANG IN FROM OF A FACE OF CURB.
7. PROPOSED SIGN POSTS SHALL BE LOCATED A MINIMUM OF 2 FEET BEHIND ANY ADJACENT FACE OF CURB. IF LOCATED IN OR ADJACENT TO SIDEWALKS, A 32" MINIMUM CLEARANCE AND 28" PREFERRED PASSING SPACE ON EXISTING AND PROPOSED SIDEWALKS SHALL BE MAINTAINED.
8. PROPOSED SIGNS AT NEW LOCATIONS SHALL BE INSTALLED SO THEY DO NOT BLOCK THE VISIBILITY OF ANY EXISTING SIGNS OR SIGNALS.
9. PROPOSED SIGNS AND POSTS SHALL BE CLEAR OF EXISTING FIRE HYDRANTS, SURFACE UTILITY, AND OVERHEAD UTILITY EQUIPMENT A MINIMUM OF 10 FEET.
10. FOR NEW POST INSTALLATION, THE CONTRACTOR SHALL VERIFY THAT THERE ARE NO CONFLICTING UNDERGROUND OR OVERHEAD UTILITIES.
11. SIGNS MOUNTED TO EXISTING LIGHT, SIGNAL, OR UTILITY POLES SHALL BE FASTENED WITH A MANUFACTURED STEEL BANDING SYSTEM. POLES SHALL NOT BE DRILLED DIRECTLY. THE CONTRACTOR SHALL SUBMIT MANUFACTURER INFORMATION ON THE BANDING SYSTEM TO THE ENGINEER FOR APPROVAL PRIOR TO INSTALLATION.
12. IF SIGN INSTALLATION IS SHOWN ON A POLE THAT IS NOT OWNED BY THE CITY, WRITTEN PERMISSION MUST BE OBTAINED FROM THE OWNER (UTILITY COMPANY OR PROPERTY OWNER). THE CONTRACTOR IS RESPONSIBLE FOR OBTAINING REQUIRED PERMISSION.
13. THE CONTRACTOR SHALL NOT BLOCK TWO CONSECUTIVE BUS STOPS.
14. THE CONTRACTOR SHALL COORDINATE WITH WMATA (202-962-6085) PRIOR TO WORK THAT IMPACTS A BUS STOP.
15. ALL PARKING RESTRICTION SHALL BE INSTALLED AT A 45 DEGREE ANGLE FACING THE LINE OF TRAFFIC FLOW.



- NOTES:
1. ALL MEASUREMENTS TAKEN TO CENTER OF 6" SOLID WHITE LINE. ONE WAY BIKE LANE SHALL BE 5' WIDE UNLESS OTHERWISE NOTED ON THE SIGNING AND PAVEMENT MARKING PLANS.
 2. WHERE ONE WAY BIKE LANE IS ADJACENT TO GUTTERPAN AT DRIVEWAYS AND ALLEYS THERE SHALL BE NO 6" SOLID WHITE EDGE LINE. EXTEND GREEN PAINT TO EDGE OF GUTTERPAN. SEE THE SIGNING AND PAVEMENT MARKING PLANS FOR WIDTHS.



				NO.	DESCRIPTION	NAME	DATE
				REVISIONS			

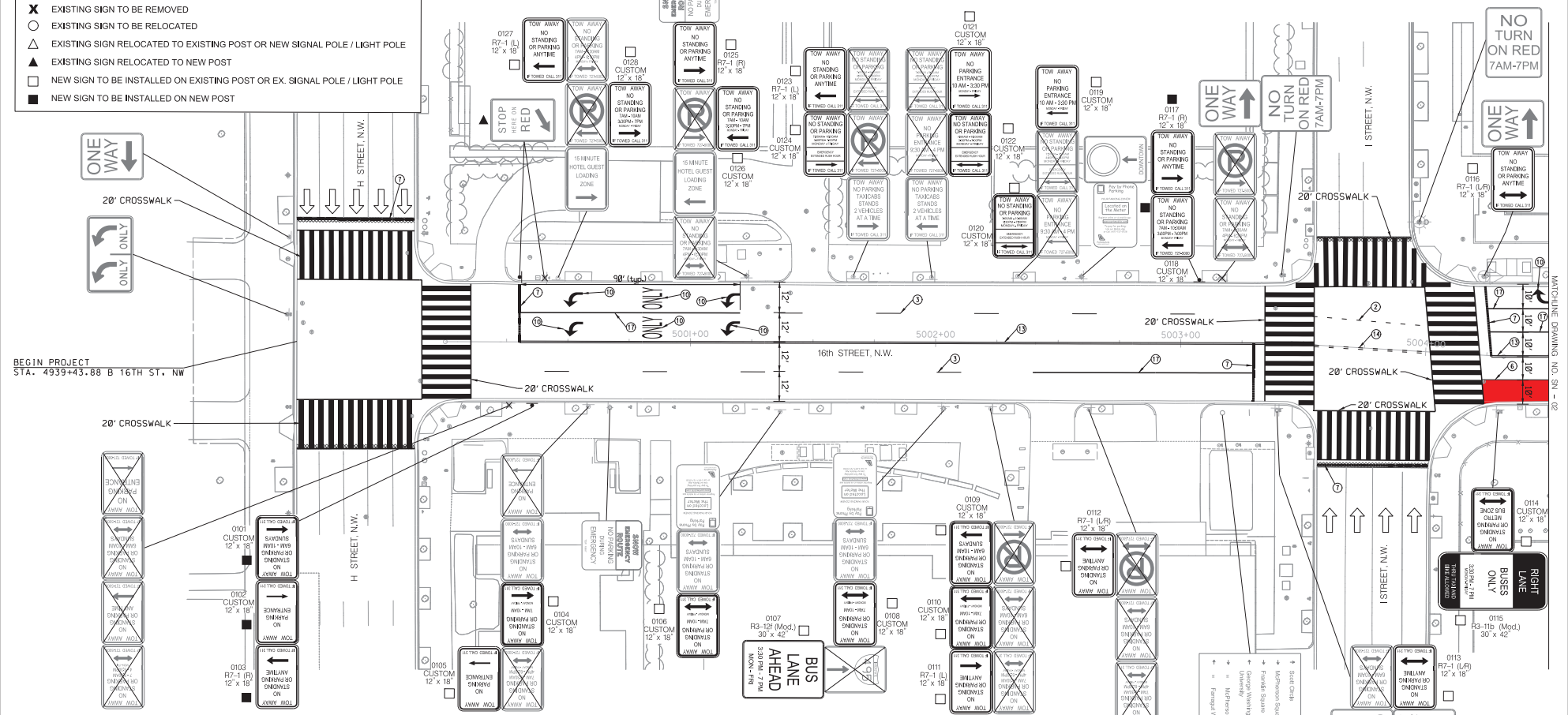
SN-00	
DISTRICT OF COLUMBIA DISTRICT DEPARTMENT OF TRANSPORTATION	
16TH STREET NW, BUS LANES PROJECT	
PROJECT ENL. BY: <u>ELC</u> DESIGNED BY: <u>MICHAEL MADD</u> CHECKED BY: <u>JOHN ELLIOTT</u> DRAWN BY: <u>JOHN KOSIUSKO</u> PROJECT NO.: <u>16032</u>	
GENERAL NOTES - SIGNING AND PAVEMENT MARKINGS	
DIVISION CHIEF	
DATE: _____	
FILE: _____	
SHEET: 106 OF 193	

SPECIAL TABLES

SIGN LEGEND

ALL EXISTING SIGNS SHALL REMAIN IN PLACE UNLESS OTHERWISE NOTED.

- X EXISTING SIGN TO BE REMOVED
- EXISTING SIGN TO BE RELOCATED
- ▲ EXISTING SIGN RELOCATED TO EXISTING POST OR NEW SIGNAL POLE / LIGHT POLE
- △ EXISTING SIGN RELOCATED TO NEW POST
- NEW SIGN TO BE INSTALLED ON EXISTING POST OR EX. SIGNAL POLE / LIGHT POLE
- NEW SIGN TO BE INSTALLED ON NEW POST

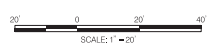


- PAVEMENT MARKING LEGEND**
- ① 4" SOLID WHITE LANE LINE
 - ② 4" DOTTED WHITE LANE LINE (2' STRIPE, 4' SKIP)
 - ③ 4" DASHED WHITE LANE LINE (10' STRIPE, 30' SKIP)
 - ④ PEAK HOUR BUS CONFLICT ZONE (SEE DETAIL ON SN-00)
 - ⑤ 4" DOUBLE YELLOW REVERSIBLE LANE LINE (10' STRIPE, 30' SKIP)
 - ⑥ PEAK HOUR BUS ONLY LANE (SEE DETAIL ON SN-00)
 - ⑦ 12" WHITE STOP LINE
 - ⑧ WHITE BICYCLE LANE SYMBOL (SEE DETAIL ON SHEET SN-00)
 - ⑨ 3" YELLOW CENTERLINE BUFFER SPACE (2 1/4" DOUBLE YELLOW LINES, 6" HATCH SPACED AT 5' O.C.)
 - ⑩ WHITE PAVEMENT ARROW AND TEXT
 - ⑪ BICYCLE LANE SYMBOL (SEE DETAIL ON SN-00)

- ⑫ 4" SOLID YELLOW LANE LINE
- ⑬ 4" DOUBLE SOLID YELLOW CENTER LINE (4" APART)
- ⑭ 4" DOTTED DOUBLE YELLOW LANE LINE (2' STRIPE, 4' SKIP, 4" APART)
- ⑮ GREEN COLORED PAVEMENT PAINT
- ⑯ 5' GREEN BICYCLE CROSSING FOR ONE WAY BIKE LANE (SEE DETAIL ON SHEET SN-00)
- ⑰ 6" SOLID WHITE LANE LINE
- ⑱ GORE MARKINGS WITH 6" SOLID WHITE LINES (5' O.C., 45 DEGREE HATCH)
- ⑲ WHITE YIELD LINE WITH 1.5' X 2.25" TRIANGLES (2' O.C.)
- ⑳ GORE MARKINGS WITH 4" DOUBLE YELLOW LINE (5' O.C., 45 DEGREE HATCH)
- ㉑ WHITE SHARROW SYMBOL
- ㉒ 36" WHITE FLEXIBLE CHANNELIZING POST
- ㉓ GORE MARKINGS WITH 6" SOLID YELLOW LINES (5' O.C., 45 DEGREE HATCH)

LEGEND

- ➡ TRAFFIC FLOW ARROW
- RESURFACING CONSTRUCTION LIMIT



NO.	DESCRIPTION	NAME	DATE



SN-01

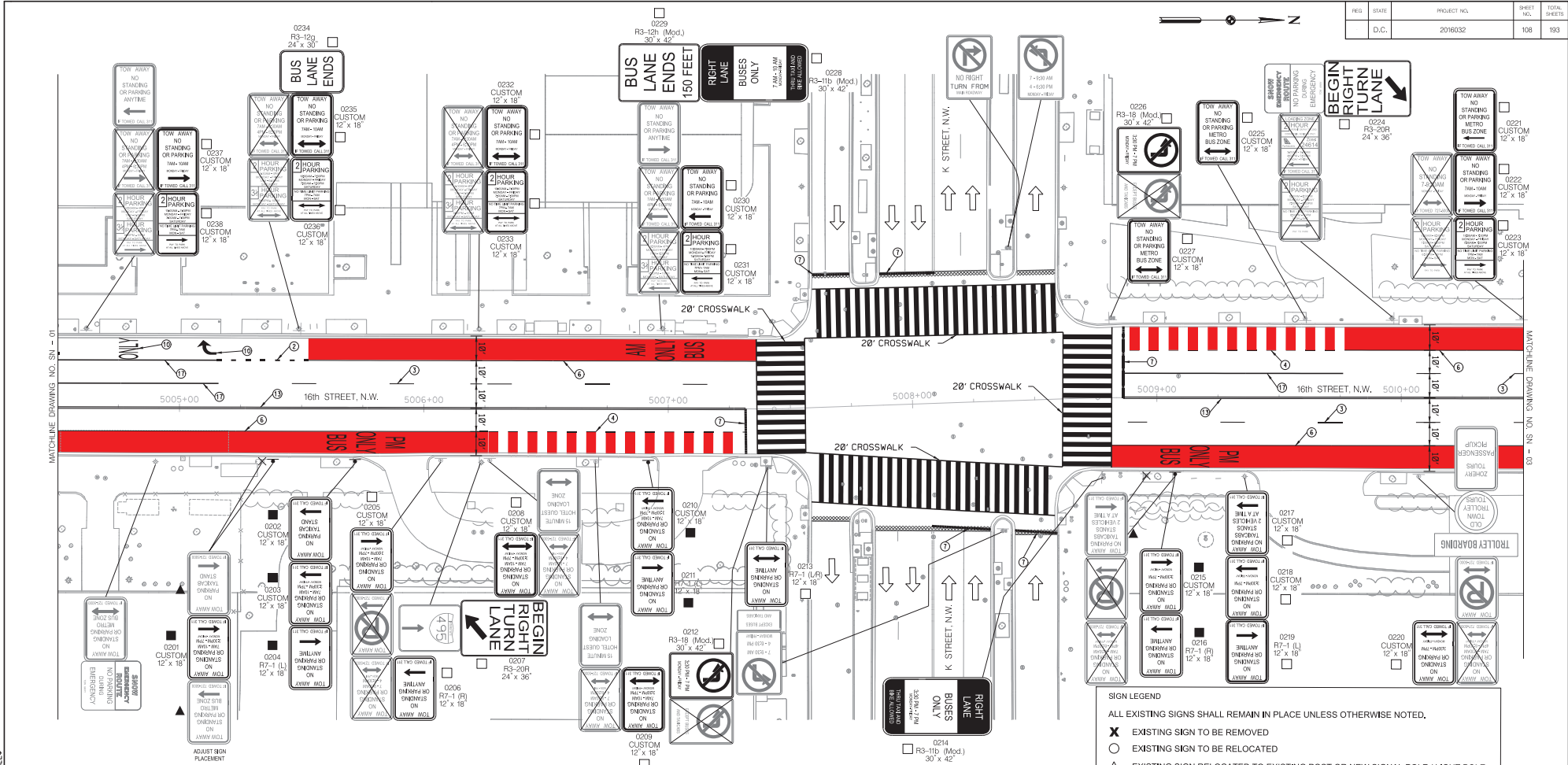
DISTRICT OF COLUMBIA
DISTRICT DEPARTMENT OF TRANSPORTATION

16TH STREET NW, BUS LANES PROJECT

SIGNING AND PAVEMENT MARKING PLAN

PROJECT ENCL. BY: JLC	DIVISION CHIEF DATE: _____ FILE: _____ SHEET: 107 OF 193
DESIGNED BY: MICHAEL M. MARR	
CHECKED BY: JAMES M. THOMPSON	
DRAWN BY: JAMES M. THOMPSON	

SPECIAL TABLES



PAVEMENT MARKING LEGEND

1	4" SOLID WHITE LANE LINE
2	4" DOTTED WHITE LANE LINE (2' STRIPE, 4' SKIP)
3	4" DASHED WHITE LANE LINE (10' STRIPE, 30' SKIP)
4	PEAK HOUR BUS CONFLICT ZONE (SEE DETAIL ON SN-00)
5	4" DOUBLE YELLOW REVERSIBLE LANE LINE (10' STRIPE, 30' SKIP)
6	PEAK HOUR BUS ONLY LANE (SEE DETAIL ON SN-00)
7	12" WHITE STOP LINE
8	WHITE BICYCLE LANE SYMBOL (SEE DETAIL ON SHEET SN-00)
9	3" YELLOW CENTERLINE BUFFER SPACE (2 4" DOUBLE YELLOW LINES, 6" HATCH SPACED AT 5' O.C.)
10	WHITE PAVEMENT ARROW AND TEXT
11	BICYCLE LANE SYMBOL (SEE DETAIL ON SN-00)

12	4" SOLID YELLOW LANE LINE
13	4" DOUBLE SOLID YELLOW CENTER LINE (4" APART)
14	4" DOTTED DOUBLE YELLOW LANE LINE (2' STRIPE, 4" APART)
15	GREEN COLORED PAVEMENT PAINT
16	5' GREEN BICYCLE CROSSING FOR ONE WAY BIKE LANE (SEE DETAIL ON SHEET SN-00)
17	6" SOLID WHITE LANE LINE
18	GORE MARKINGS WITH 6" SOLID WHITE LINES (5' O.C., 45 DEGREE HATCH)
19	WHITE YIELD LINE WITH 1.5' X 2.25" TRIANGLES (2' O.C.)
20	GORE MARKINGS WITH 4" DOUBLE YELLOW LINE (5' O.C., 45 DEGREE HATCH)
21	WHITE SHARROW SYMBOL
22	36" WHITE FLEXIBLE CHANNELIZING POST
23	GORE MARKINGS WITH 6" SOLID YELLOW LINES (5' O.C., 45 DEGREE HATCH)

LEGEND

	TRAFFIC FLOW ARROW
	RESURFACING CONSTRUCTION LIMIT



SIGN LEGEND

ALL EXISTING SIGNS SHALL REMAIN IN PLACE UNLESS OTHERWISE NOTED.

- X EXISTING SIGN TO BE REMOVED
- EXISTING SIGN TO BE RELOCATED
- △ EXISTING SIGN RELOCATED TO EXISTING POST OR NEW SIGNAL POLE / LIGHT POLE
- ▲ EXISTING SIGN RELOCATED TO NEW POST
- NEW SIGN TO BE INSTALLED ON EXISTING POST OR EX. SIGNAL POLE / LIGHT POLE
- NEW SIGN TO BE INSTALLED ON NEW POST



DISTRICT OF COLUMBIA
DISTRICT DEPARTMENT OF TRANSPORTATION

16TH STREET NW, BUS LANES PROJECT

SIGNING AND PAVEMENT MARKING PLAN

PROJECT ENCL.	D.C.
DESIGNED BY	MICHAEL M. MANN
CHECKED BY	JOHN E. DAVIS
DRAWN BY	JOHN E. DAVIS
PROJECT MGR.	JOHN E. DAVIS
DIVISION CHIEF	
DATE	
FILE	
SHEET	108 OF 193

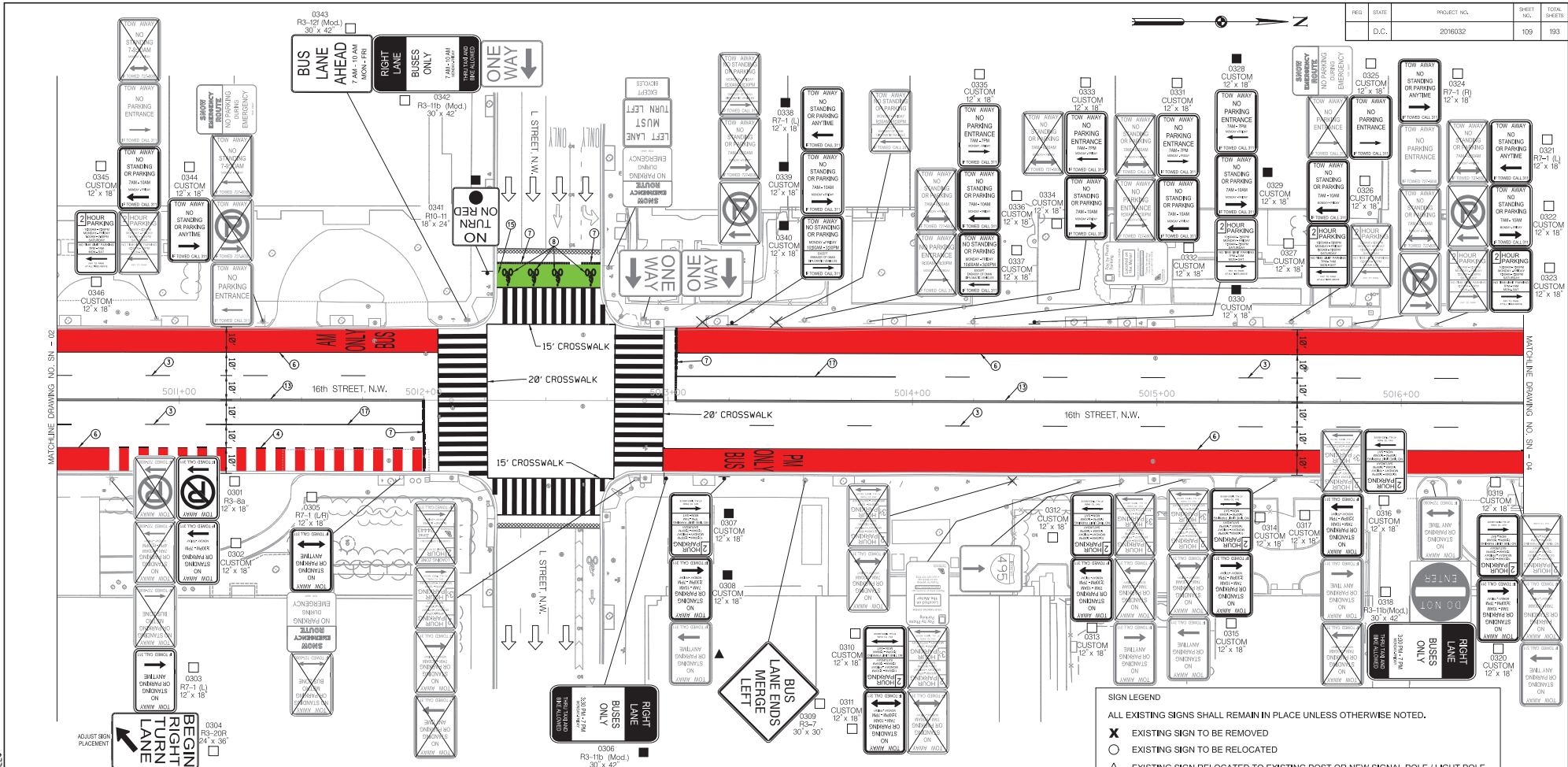
NO.	DESCRIPTION	NAME	DATE

REVISIONS

MATCHLINE DRAWING NO. SN-01

MATCHLINE DRAWING NO. SN-03

SPECIAL TABLES
FILES
DATES

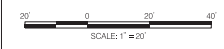


MATCHLINE DRAWING NO. SN - 02

MATCHLINE DRAWING NO. SN - 04

- SPECIAL TABLES**
- PAVEMENT MARKING LEGEND**
- ① 4" SOLID WHITE LANE LINE
 - ② 4" DOTTED WHITE LANE LINE (2' STRIPE, 4' SKIP)
 - ③ 4" DASHED WHITE LANE LINE (10' STRIPE, 30' SKIP)
 - ④ PEAK HOUR BUS CONFLICT ZONE (SEE DETAIL ON SN-00)
 - ⑤ 4" DOUBLE YELLOW REVERSIBLE LANE LINE (10' STRIPE, 30' SKIP)
 - ⑥ PEAK HOUR BUS ONLY LANE (SEE DETAIL ON SN-00)
 - ⑦ 12" WHITE STOP LINE
 - ⑧ WHITE BICYCLE LANE SYMBOL (SEE DETAIL ON SHEET SN-00)
 - ⑨ 3' YELLOW CENTERLINE BUFFER SPACE (2 1/4" DOUBLE YELLOW LINES, 6" HATCH SPACED AT 5' O.C.)
 - ⑩ WHITE PAVEMENT ARROW AND TEXT
 - ⑪ BICYCLE LANE SYMBOL (SEE DETAIL ON SN-00)
- ⑫ 4" SOLID YELLOW LANE LINE
 - ⑬ 4" DOUBLE SOLID YELLOW CENTER LINE (4" APART)
 - ⑭ 4" DOTTED DOUBLE YELLOW LANE LINE (2' STRIPE, 4' SKIP, 4" APART)
 - ⑮ GREEN COLORED PAVEMENT PAINT
 - ⑯ 5' GREEN BICYCLE CROSSING FOR ONE WAY BIKE LANE (SEE DETAIL ON SHEET SN-00)
 - ⑰ 6" SOLID WHITE LANE LINE
 - ⑱ GORE MARKINGS WITH 6" SOLID WHITE LINES (5' O.C., 45 DEGREE HATCH)
 - ⑲ WHITE YIELD LINE WITH 1.5' X 2.25' TRIANGLES (2' O.C.)
 - ⑳ GORE MARKINGS WITH 4" DOUBLE YELLOW LINE (5' O.C., 45 DEGREE HATCH)
 - ㉑ WHITE SHARROW SYMBOL
 - ㉒ 36" WHITE FLEXIBLE CHANNELIZING POST
 - ㉓ GORE MARKINGS WITH 6" SOLID YELLOW LINES (5' O.C., 45 DEGREE HATCH)

- LEGEND**
- TRAFFIC FLOW ARROW
 - RESURFACING CONSTRUCTION LIMIT



- SIGN LEGEND**
- ALL EXISTING SIGNS SHALL REMAIN IN PLACE UNLESS OTHERWISE NOTED.
- EXISTING SIGN TO BE REMOVED
 - EXISTING SIGN TO BE RELOCATED
 - EXISTING SIGN RELOCATED TO EXISTING POST OR NEW SIGNAL POLE / LIGHT POLE
 - EXISTING SIGN RELOCATED TO NEW POST
 - NEW SIGN TO BE INSTALLED ON EXISTING POST OR EX. SIGNAL POLE / LIGHT POLE
 - NEW SIGN TO BE INSTALLED ON NEW POST



DISTRICT OF COLUMBIA
DISTRICT DEPARTMENT OF TRANSPORTATION

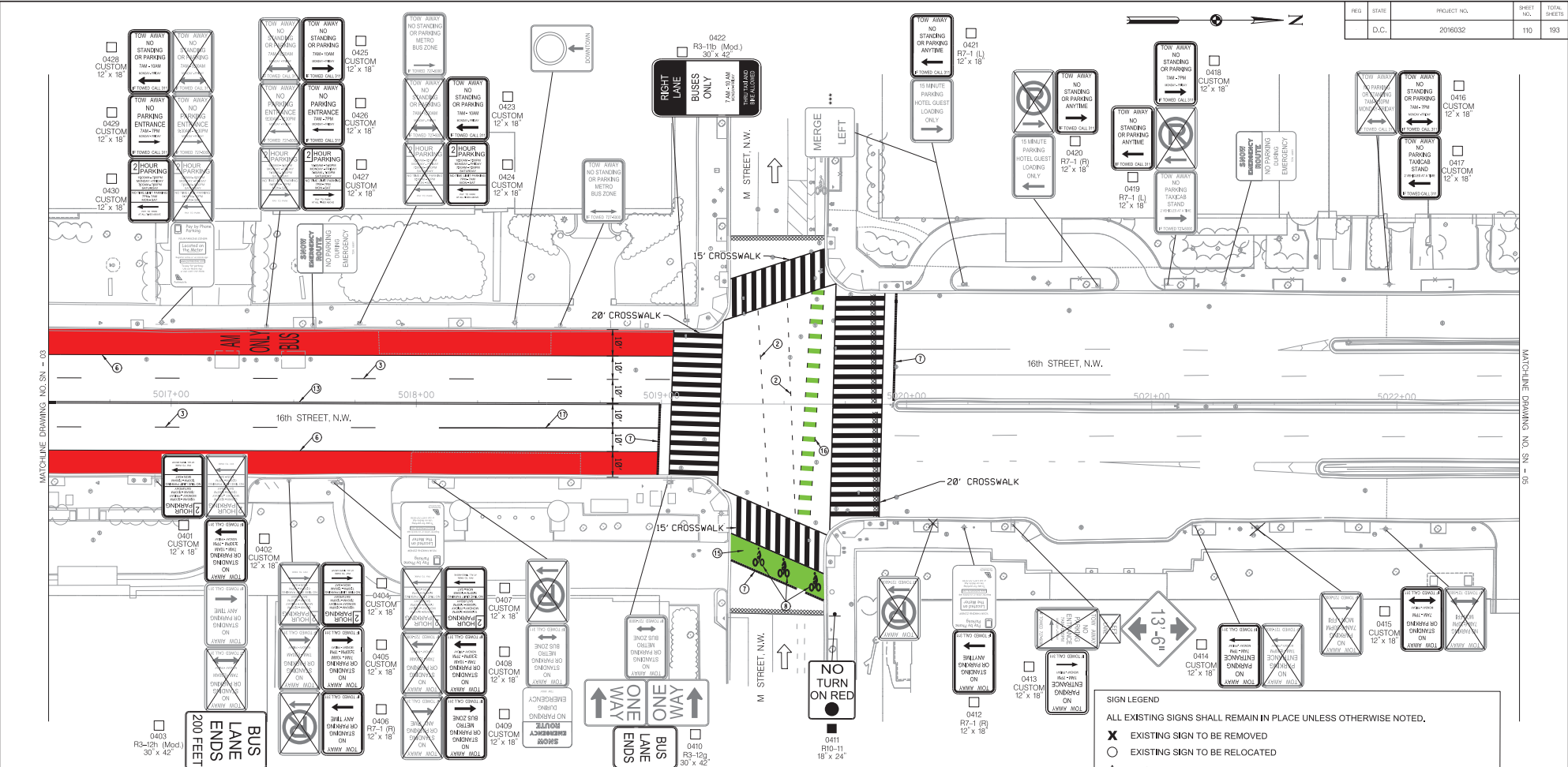
16TH STREET NW, BUS LANES PROJECT

SIGNING AND PAVEMENT MARKING PLAN

PROJECT ENCL. NO.	ENC. 01
DESIGNED BY	MICHAEL M. MANN
CHECKED BY	JOHN E. DAVIS
DRAWN BY	ERIC K. MCGEE
PROJECT MGR.	GSB
DIVISION CHIEF	
DATE	
FILE	
SHEET	109 OF 193

NO.	DESCRIPTION	NAME	DATE

SN-03

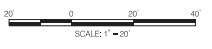


SPEL TABLES
FILES
DATES

PAVEMENT MARKING LEGEND	
①	4" SOLID WHITE LANE LINE
②	4" DOTTED WHITE LANE LINE (2' STRIPE, 4' SKIP)
③	4" DASHED WHITE LANE LINE (10' STRIPE, 30' SKIP)
④	PEAK HOUR BUS CONFLICT ZONE (SEE DETAIL ON SN-00)
⑤	4" DOUBLE YELLOW REVERSIBLE LANE LINE (10' STRIPE, 30' SKIP)
⑥	PEAK HOUR BUS ONLY LANE (SEE DETAIL ON SN-00)
⑦	12" WHITE STOP LINE
⑧	WHITE BICYCLE LANE SYMBOL (SEE DETAIL ON SHEET SN-00)
⑨	3" YELLOW CENTERLINE BUFFER SPACE (2 1/2" DOUBLE YELLOW LINES, 6" HATCH SPACED AT 5' O.C.)
⑩	WHITE PAVEMENT ARROW AND TEXT
⑪	BICYCLE LANE SYMBOL (SEE DETAIL ON SN-00)

⑫	4" SOLID YELLOW LANE LINE
⑬	4" DOUBLE SOLID YELLOW CENTER LINE (4" APART)
⑭	4" DOTTED DOUBLE YELLOW LANE LINE (2' STRIPE, 4' APART)
⑮	GREEN COLORED PAVEMENT PAINT
⑯	5' GREEN BICYCLE CROSSING FOR ONE WAY BIKE LANE (SEE DETAIL ON SHEET SN-00)
⑰	6" SOLID WHITE LANE LINE
⑱	GORE MARKINGS WITH 6" SOLID WHITE LINES (5' O.C., 45 DEGREE HATCH)
⑲	WHITE YIELD LINE WITH 1.5' X 2.25' TRIANGLES (2' O.C.)
⑳	GORE MARKINGS WITH 4" DOUBLE YELLOW LINE (5' O.C., 45 DEGREE HATCH)
㉑	WHITE SHARROW SYMBOL
㉒	36" WHITE FLEXIBLE CHANNELIZING POST
㉓	GORE MARKINGS WITH 6" SOLID YELLOW LINES (5' O.C., 45 DEGREE HATCH)

LEGEND	
	TRAFFIC FLOW ARROW
	RESURFACING CONSTRUCTION LIMIT
	ELECTRONIC SIGN ON MAST ARM



SIGN LEGEND

ALL EXISTING SIGNS SHALL REMAIN IN PLACE UNLESS OTHERWISE NOTED.

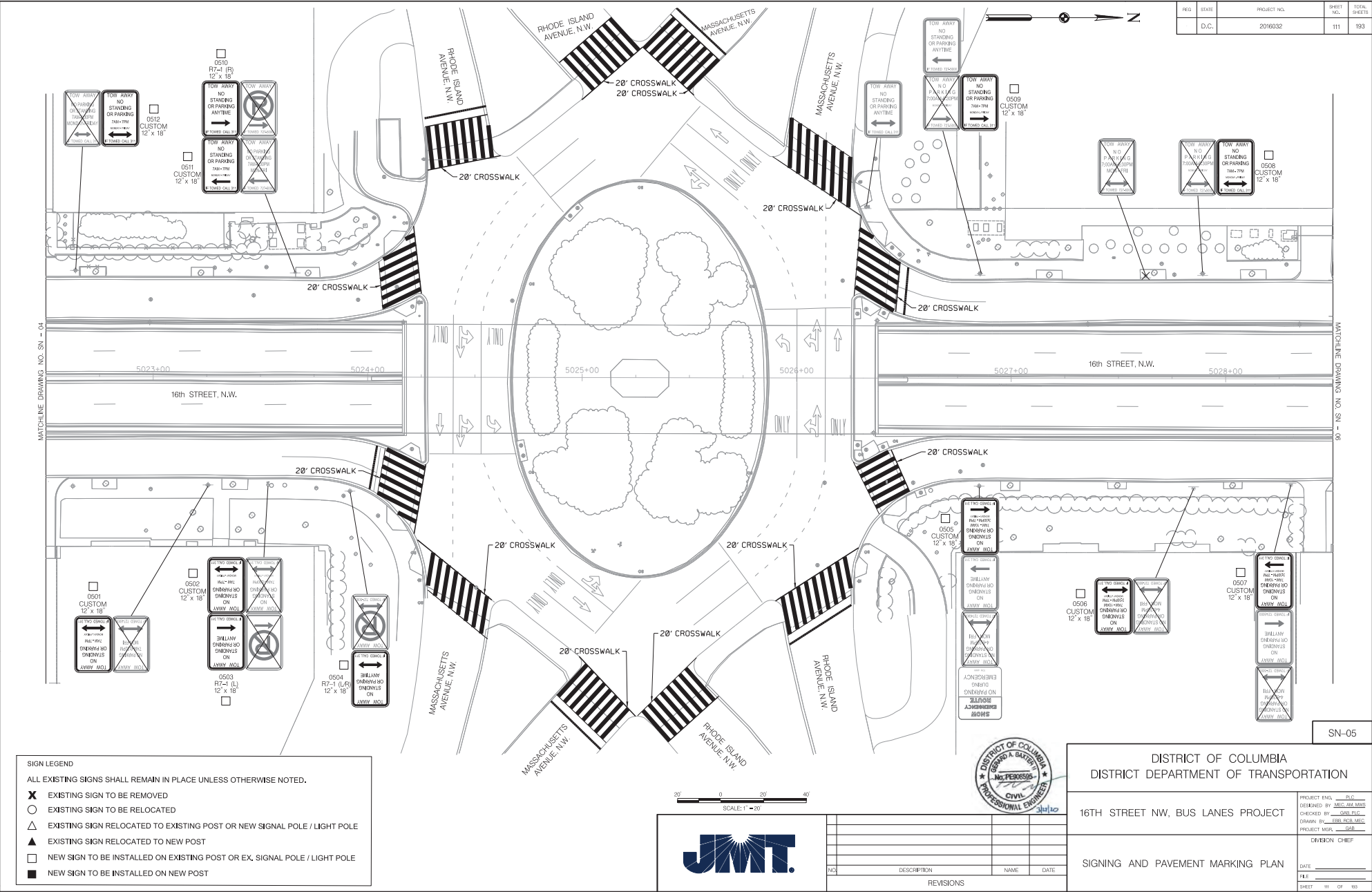
- ✘ EXISTING SIGN TO BE REMOVED
- EXISTING SIGN TO BE RELOCATED
- △ EXISTING SIGN RELOCATED TO EXISTING POST OR NEW SIGNAL POLE / LIGHT POLE
- ▲ EXISTING SIGN RELOCATED TO NEW POST
- NEW SIGN TO BE INSTALLED ON EXISTING POST OR EX. SIGNAL POLE / LIGHT POLE
- NEW SIGN TO BE INSTALLED ON NEW POST

DISTRICT OF COLUMBIA DISTRICT DEPARTMENT OF TRANSPORTATION		PROJECT ENCL. <u>ENC.</u> DESIGNED BY <u>MEG. AJ. MARS</u> CHECKED BY <u>JOHN. ETC.</u> DRAWN BY <u>TERESA. MGS.</u> PROJECT NO. <u>1603</u>
16TH STREET NW, BUS LANES PROJECT		
SIGNING AND PAVEMENT MARKING PLAN		DIVISION CHIEF DATE _____ FILE _____ SHEET 110 OF 193

NO.	DESCRIPTION	NAME	DATE

MATCHLINE DRAWING NO. SN - 05

FED.	STATE	PROJECT NO.	SHEET NO.	TOTAL SHEETS
D.C.		2016032	111	193



SIGN LEGEND

ALL EXISTING SIGNS SHALL REMAIN IN PLACE UNLESS OTHERWISE NOTED.

- X** EXISTING SIGN TO BE REMOVED
- EXISTING SIGN TO BE RELOCATED
- △** EXISTING SIGN RELOCATED TO EXISTING POST OR NEW SIGNAL POLE / LIGHT POLE
- ▲** EXISTING SIGN RELOCATED TO NEW POST
- NEW SIGN TO BE INSTALLED ON EXISTING POST OR EX. SIGNAL POLE / LIGHT POLE
- NEW SIGN TO BE INSTALLED ON NEW POST



DISTRICT OF COLUMBIA DISTRICT DEPARTMENT OF TRANSPORTATION		PROJECT ENCL. ENC.
16TH STREET NW, BUS LANES PROJECT		DESIGNED BY MEC/AM/MSD
SIGNING AND PAVEMENT MARKING PLAN		CHECKED BY OSB/ELC
DIVISION CHIEF		DRAWN BY ELC/KCS/MSD
DATE: _____		PROJECT MARK OSB
FILE: _____		
SHEET 111 OF 193		

NO.	DESCRIPTION	NAME	DATE

MATCHLINE DRAWING NO. SN - 04

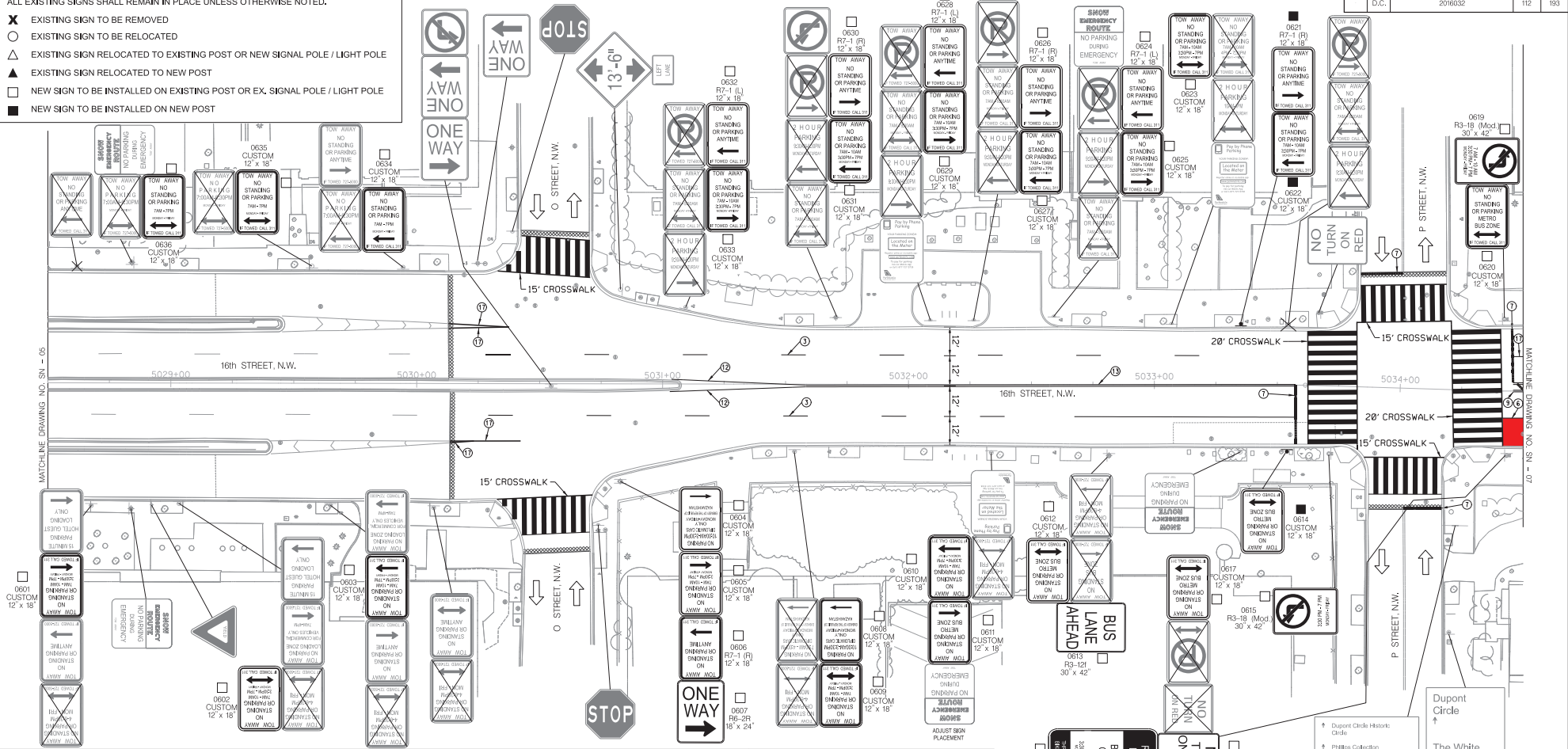
MATCHLINE DRAWING NO. SN - 05

SPECIAL TABLES

FILES & NOTES

- SIGN LEGEND**
- ALL EXISTING SIGNS SHALL REMAIN IN PLACE UNLESS OTHERWISE NOTED.
- ✕ EXISTING SIGN TO BE REMOVED
 - EXISTING SIGN TO BE RELOCATED
 - △ EXISTING SIGN RELOCATED TO EXISTING POST OR NEW SIGNAL POLE / LIGHT POLE
 - ▲ EXISTING SIGN RELOCATED TO NEW POST
 - NEW SIGN TO BE INSTALLED ON EXISTING POST OR EX. SIGNAL POLE / LIGHT POLE
 - NEW SIGN TO BE INSTALLED ON NEW POST

FED.	STATE	PROJECT NO.	SHEET NO.	TOTAL SHEETS
D.C.		2016032	112	193



- PAVEMENT MARKING LEGEND**
- ① 4" SOLID WHITE LANE LINE
 - ② 4" DOTTED WHITE LANE LINE (2' STRIPE, 4' SKIP)
 - ③ 4" DASHED WHITE LANE LINE (10' STRIPE, 30' SKIP)
 - ④ PEAK HOUR BUS CONFLICT ZONE (SEE DETAIL ON SN-00)
 - ⑤ 4" DOUBLE YELLOW REVERSIBLE LANE LINE (10' STRIPE, 30' SKIP)
 - ⑥ PEAK HOUR BUS ONLY LANE (SEE DETAIL ON SN-00)
 - ⑦ 12" WHITE STOP LINE
 - ⑧ WHITE BICYCLE LANE SYMBOL (SEE DETAIL ON SHEET SN-00)
 - ⑨ 3' YELLOW CENTERLINE BUFFER SPACE (2 4" DOUBLE YELLOW LINES, 6" HATCH SPACED AT 5' O.C.)
 - ⑩ WHITE PAVEMENT ARROW AND TEXT
 - ⑪ BICYCLE LANE SYMBOL (SEE DETAIL ON SN-00)

- ⑫ 4" SOLID YELLOW LANE LINE
- ⑬ 4" DOUBLE SOLID YELLOW CENTER LINE (4" APART)
- ⑭ 4" DOTTED DOUBLE YELLOW LANE LINE (2' STRIPE, 4' APART)
- ⑮ GREEN COLORED PAVEMENT PAINT
- ⑯ 5' GREEN BICYCLE CROSSING FOR ONE WAY BIKE LANE (SEE DETAIL ON SHEET SN-00)
- ⑰ 6" SOLID WHITE LANE LINE
- ⑱ GORE MARKINGS WITH 6" SOLID WHITE LINES (5' O.C., 45 DEGREE HATCH)
- ⑲ WHITE YIELD LINE WITH 1.5' X 2.25' TRIANGLES (2' O.C.)
- ⑳ GORE MARKINGS WITH 4" DOUBLE YELLOW LINE (5' O.C., 45 DEGREE HATCH)
- ㉑ WHITE SHARROW SYMBOL
- ㉒ 36" WHITE FLEXIBLE CHANNELIZING POST
- ㉓ GORE MARKINGS WITH 6" SOLID YELLOW LINES (5' O.C., 45 DEGREE HATCH)

- LEGEND**
- ➔ TRAFFIC FLOW ARROW
 - RESURFACING CONSTRUCTION LIMIT



0616 R3-1b (Mod.) 30" x 42"

0618 R3-1b (Mod.) 15" x 24"

0617 R3-18 (Mod.) 30" x 42"

0619 R3-18 (Mod.) 30" x 42"

0613 R3-121 30" x 42"

0614 CUSTOM 12" x 18"

0615 R3-18 (Mod.) 30" x 42"

0616 R3-1b (Mod.) 30" x 42"

0617 CUSTOM 12" x 18"

0618 R3-1b (Mod.) 15" x 24"

0619 R3-18 (Mod.) 30" x 42"

0620 CUSTOM 12" x 18"

0621 R7-1 (R) 12" x 18"

0622 CUSTOM 12" x 18"

0623 CUSTOM 12" x 18"

0624 R7-1 (L) 12" x 18"

0625 CUSTOM 12" x 18"

0626 R7-1 (R) 12" x 18"

0627 CUSTOM 12" x 18"

0628 R7-1 (L) 12" x 18"

0629 R7-1 (R) 12" x 18"

0630 R7-1 (R) 12" x 18"

0631 CUSTOM 12" x 18"

0632 R7-4 (L) 12" x 18"

0633 CUSTOM 12" x 18"

0634 CUSTOM 12" x 18"

0635 CUSTOM 12" x 18"

0636 R7-1 (R) 12" x 18"

0637 R7-1 (L) 12" x 18"

0638 R7-1 (R) 12" x 18"

0639 R7-1 (L) 12" x 18"

0640 R7-1 (R) 12" x 18"

0641 R7-1 (L) 12" x 18"

0642 R7-1 (R) 12" x 18"

0643 R7-1 (L) 12" x 18"

0644 R7-1 (R) 12" x 18"

0645 R7-1 (L) 12" x 18"

0646 R7-1 (R) 12" x 18"

0647 R7-1 (L) 12" x 18"

0648 R7-1 (R) 12" x 18"

0649 R7-1 (L) 12" x 18"

0650 R7-1 (R) 12" x 18"

0651 R7-1 (L) 12" x 18"

0652 R7-1 (R) 12" x 18"

0653 R7-1 (L) 12" x 18"

0654 R7-1 (R) 12" x 18"

0655 R7-1 (L) 12" x 18"

0656 R7-1 (R) 12" x 18"

0657 R7-1 (L) 12" x 18"

0658 R7-1 (R) 12" x 18"

0659 R7-1 (L) 12" x 18"

0660 R7-1 (R) 12" x 18"

0661 R7-1 (L) 12" x 18"

0662 R7-1 (R) 12" x 18"

0663 R7-1 (L) 12" x 18"

0664 R7-1 (R) 12" x 18"

0665 R7-1 (L) 12" x 18"

0666 R7-1 (R) 12" x 18"

0667 R7-1 (L) 12" x 18"

0668 R7-1 (R) 12" x 18"

0669 R7-1 (L) 12" x 18"

0670 R7-1 (R) 12" x 18"

0671 R7-1 (L) 12" x 18"

0672 R7-1 (R) 12" x 18"

0673 R7-1 (L) 12" x 18"

0674 R7-1 (R) 12" x 18"

0675 R7-1 (L) 12" x 18"

0676 R7-1 (R) 12" x 18"

0677 R7-1 (L) 12" x 18"

0678 R7-1 (R) 12" x 18"

0679 R7-1 (L) 12" x 18"

0680 R7-1 (R) 12" x 18"

0681 R7-1 (L) 12" x 18"

0682 R7-1 (R) 12" x 18"

0683 R7-1 (L) 12" x 18"

0684 R7-1 (R) 12" x 18"

0685 R7-1 (L) 12" x 18"

0686 R7-1 (R) 12" x 18"

0687 R7-1 (L) 12" x 18"

0688 R7-1 (R) 12" x 18"

0689 R7-1 (L) 12" x 18"

0690 R7-1 (R) 12" x 18"

0691 R7-1 (L) 12" x 18"

0692 R7-1 (R) 12" x 18"

0693 R7-1 (L) 12" x 18"

0694 R7-1 (R) 12" x 18"

0695 R7-1 (L) 12" x 18"

0696 R7-1 (R) 12" x 18"

0697 R7-1 (L) 12" x 18"

0698 R7-1 (R) 12" x 18"

0699 R7-1 (L) 12" x 18"

0700 R7-1 (R) 12" x 18"



DISTRICT OF COLUMBIA
DISTRICT DEPARTMENT OF TRANSPORTATION

16TH STREET NW, BUS LANES PROJECT

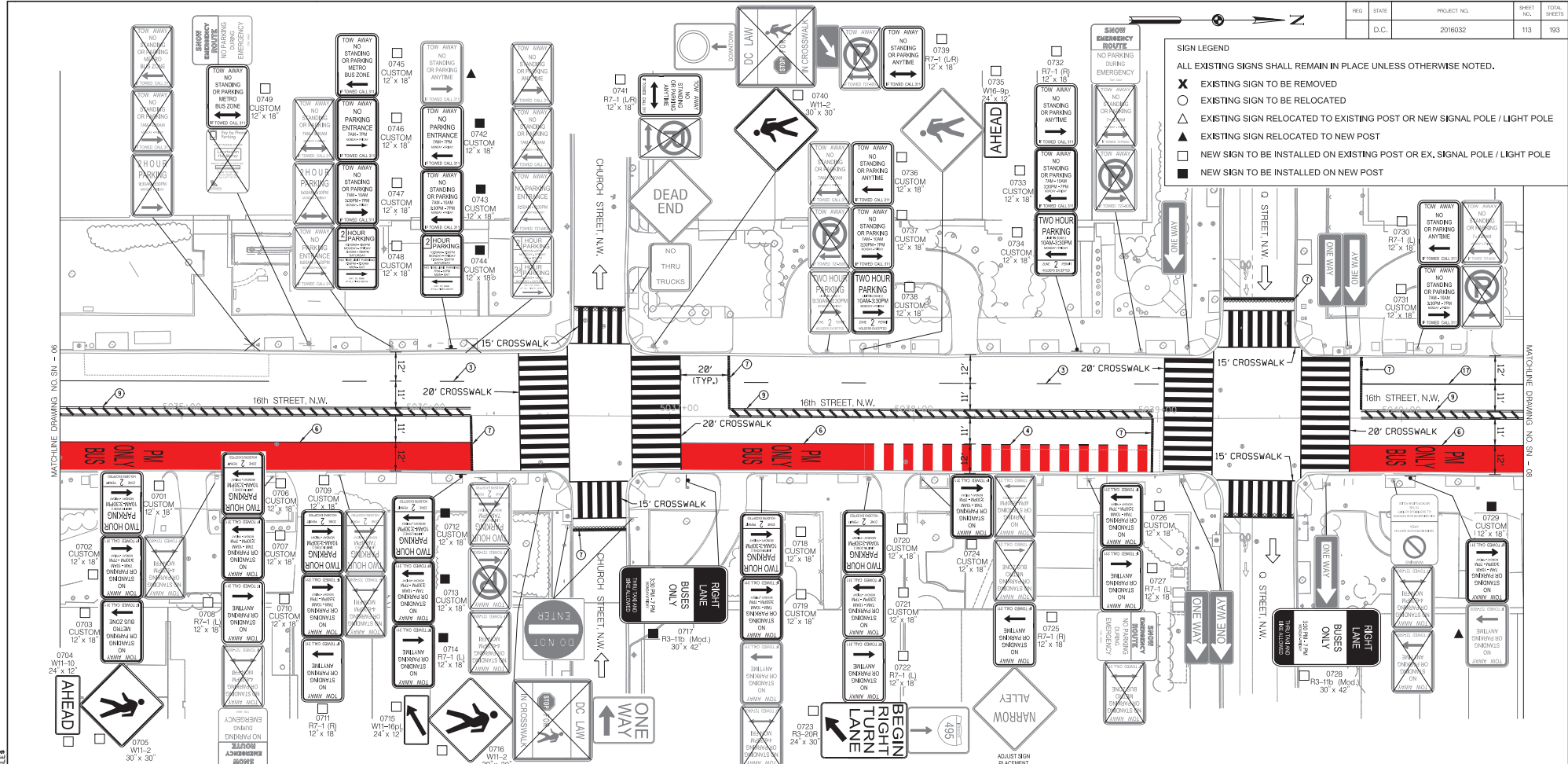
SIGNING AND PAVEMENT MARKING PLAN

PROJECT ENG. BY: J.M.T.	CHECKED BY: J.M.T.
DRAWN BY: J.M.T.	PROJECT MGR: J.M.T.
DIVISION CHIEF: _____	
DATE: _____	FILE: _____
SHEET 112 OF 193	

SHEET NO. 112 OF 193

SIGN LEGEND
 ALL EXISTING SIGNS SHALL REMAIN IN PLACE UNLESS OTHERWISE NOTED.

- ✕ EXISTING SIGN TO BE REMOVED
- EXISTING SIGN TO BE RELOCATED
- ▲ EXISTING SIGN RELOCATED TO EXISTING POST OR NEW SIGNAL POLE / LIGHT POLE
- △ EXISTING SIGN RELOCATED TO NEW POST
- NEW SIGN TO BE INSTALLED ON EXISTING POST OR EX. SIGNAL POLE / LIGHT POLE
- NEW SIGN TO BE INSTALLED ON NEW POST

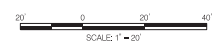


- PAVEMENT MARKING LEGEND**
- ① 4" SOLID WHITE LANE LINE
 - ② 4" DOTTED WHITE LANE LINE (2' STRIPE, 4' SKIP)
 - ③ 4" DASHED WHITE LANE LINE (10' STRIPE, 30' SKIP)
 - ④ PEAK HOUR BUS CONFLICT ZONE (SEE DETAIL ON SN-00)
 - ⑤ 4" DOUBLE YELLOW REVERSIBLE LANE LINE (10' STRIPE, 30' SKIP)
 - ⑥ PEAK HOUR BUS ONLY LANE (SEE DETAIL ON SN-00)
 - ⑦ 12" WHITE STOP LINE
 - ⑧ WHITE BICYCLE LANE SYMBOL (SEE DETAIL ON SHEET SN-00)
 - ⑨ 3" YELLOW CENTERLINE BUFFER SPACE (2 4" DOUBLE YELLOW LINES, 6" HATCH SPACED AT 5' O.C.)
 - ⑩ WHITE PAVEMENT ARROW AND TEXT
 - ⑪ BICYCLE LANE SYMBOL (SEE DETAIL ON SN-00)

- ⑫ 4" SOLID YELLOW LANE LINE
- ⑬ 4" DOUBLE SOLID YELLOW CENTER LINE (4" APART)
- ⑭ 4" DOTTED DOUBLE YELLOW LANE LINE (2' STRIPE, 4' APART)
- ⑮ GREEN COLORED PAVEMENT PAINT
- ⑯ 5' GREEN BICYCLE CROSSING FOR ONE WAY BIKE LANE (SEE DETAIL ON SHEET SN-00)
- ⑰ 6" SOLID WHITE LANE LINE
- ⑱ GORE MARKINGS WITH 6" SOLID WHITE LINES (5' O.C., 45 DEGREE HATCH)
- ⑲ WHITE YIELD LINE WITH 1.5' X 2.25' TRIANGLES (2' O.C.)
- ⑳ GORE MARKINGS WITH 4" DOUBLE YELLOW LINE (5' O.C., 45 DEGREE HATCH)
- ㉑ WHITE SHARROW SYMBOL
- ㉒ 36" WHITE FLEXIBLE CHANNELIZING POST
- ㉓ GORE MARKINGS WITH 6" SOLID YELLOW LINES (5' O.C., 45 DEGREE HATCH)

LEGEND

- ➡ TRAFFIC FLOW ARROW
- RESURFACING CONSTRUCTION LIMIT



NO.	DESCRIPTION	NAME	DATE



SN-07

DISTRICT OF COLUMBIA
 DISTRICT DEPARTMENT OF TRANSPORTATION

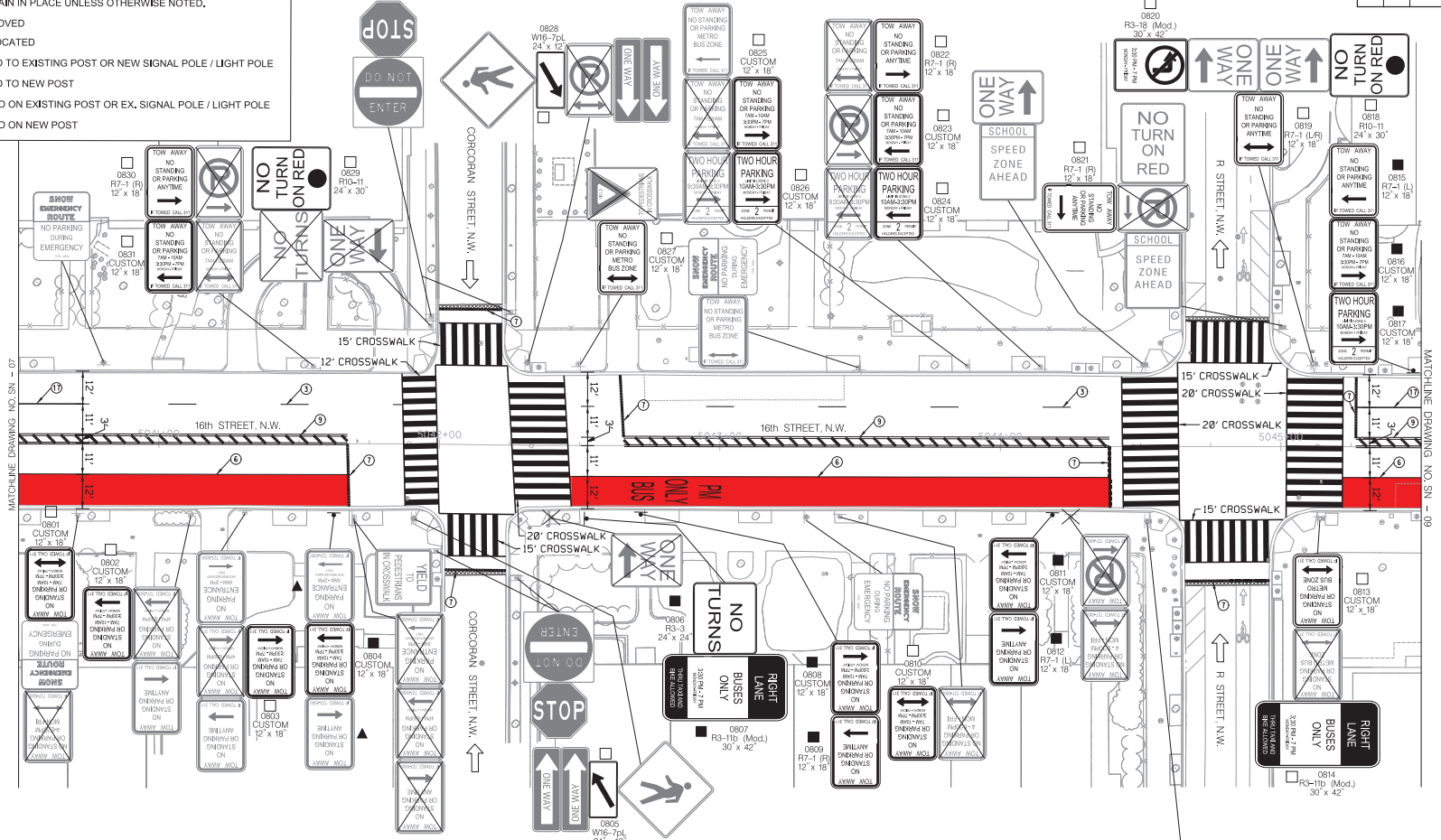
16TH STREET NW, BUS LANES PROJECT

SIGNING AND PAVEMENT MARKING PLAN

PROJECT ENCL.	ENC.
DESIGNED BY	ENC. 01, 02, 03, 04, 05, 06, 07, 08, 09, 10, 11, 12, 13, 14, 15, 16, 17, 18, 19, 20, 21, 22, 23, 24, 25, 26, 27, 28, 29, 30, 31, 32, 33, 34, 35, 36, 37, 38, 39, 40, 41, 42, 43, 44, 45, 46, 47, 48, 49, 50, 51, 52, 53, 54, 55, 56, 57, 58, 59, 60, 61, 62, 63, 64, 65, 66, 67, 68, 69, 70, 71, 72, 73, 74, 75, 76, 77, 78, 79, 80, 81, 82, 83, 84, 85, 86, 87, 88, 89, 90, 91, 92, 93, 94, 95, 96, 97, 98, 99, 100
CHECKED BY	ENC. 01, 02, 03, 04, 05, 06, 07, 08, 09, 10, 11, 12, 13, 14, 15, 16, 17, 18, 19, 20, 21, 22, 23, 24, 25, 26, 27, 28, 29, 30, 31, 32, 33, 34, 35, 36, 37, 38, 39, 40, 41, 42, 43, 44, 45, 46, 47, 48, 49, 50, 51, 52, 53, 54, 55, 56, 57, 58, 59, 60, 61, 62, 63, 64, 65, 66, 67, 68, 69, 70, 71, 72, 73, 74, 75, 76, 77, 78, 79, 80, 81, 82, 83, 84, 85, 86, 87, 88, 89, 90, 91, 92, 93, 94, 95, 96, 97, 98, 99, 100
DRAWN BY	ENC. 01, 02, 03, 04, 05, 06, 07, 08, 09, 10, 11, 12, 13, 14, 15, 16, 17, 18, 19, 20, 21, 22, 23, 24, 25, 26, 27, 28, 29, 30, 31, 32, 33, 34, 35, 36, 37, 38, 39, 40, 41, 42, 43, 44, 45, 46, 47, 48, 49, 50, 51, 52, 53, 54, 55, 56, 57, 58, 59, 60, 61, 62, 63, 64, 65, 66, 67, 68, 69, 70, 71, 72, 73, 74, 75, 76, 77, 78, 79, 80, 81, 82, 83, 84, 85, 86, 87, 88, 89, 90, 91, 92, 93, 94, 95, 96, 97, 98, 99, 100
PROJECT MGR.	ENC. 01, 02, 03, 04, 05, 06, 07, 08, 09, 10, 11, 12, 13, 14, 15, 16, 17, 18, 19, 20, 21, 22, 23, 24, 25, 26, 27, 28, 29, 30, 31, 32, 33, 34, 35, 36, 37, 38, 39, 40, 41, 42, 43, 44, 45, 46, 47, 48, 49, 50, 51, 52, 53, 54, 55, 56, 57, 58, 59, 60, 61, 62, 63, 64, 65, 66, 67, 68, 69, 70, 71, 72, 73, 74, 75, 76, 77, 78, 79, 80, 81, 82, 83, 84, 85, 86, 87, 88, 89, 90, 91, 92, 93, 94, 95, 96, 97, 98, 99, 100
DIVISION CHIEF	
DATE	
FILE	
SHEET	113 OF 193

SIGN LEGEND
 ALL EXISTING SIGNS SHALL REMAIN IN PLACE UNLESS OTHERWISE NOTED.

- ✕ EXISTING SIGN TO BE REMOVED
- EXISTING SIGN TO BE RELOCATED
- △ EXISTING SIGN RELOCATED TO EXISTING POST OR NEW SIGNAL POLE / LIGHT POLE
- ▲ EXISTING SIGN RELOCATED TO NEW POST
- NEW SIGN TO BE INSTALLED ON EXISTING POST OR EX. SIGNAL POLE / LIGHT POLE
- NEW SIGN TO BE INSTALLED ON NEW POST

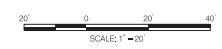


- PAVEMENT MARKING LEGEND**
- ① 4" SOLID WHITE LANE LINE
 - ② 4" DOTTED WHITE LANE LINE (2' STRIPE, 4' SKIP)
 - ③ 4" DASHED WHITE LANE LINE (10' STRIPE, 30' SKIP)
 - ④ PEAK HOUR BUS CONFLICT ZONE (SEE DETAIL ON SN-00)
 - ⑤ 4" DOUBLE YELLOW REVERSIBLE LANE LINE (10' STRIPE, 30' SKIP)
 - ⑥ PEAK HOUR BUS ONLY LANE (SEE DETAIL ON SN-00)
 - ⑦ 12" WHITE STOP LINE
 - ⑧ WHITE BICYCLE LANE SYMBOL (SEE DETAIL ON SHEET SN-00)
 - ⑨ 3" YELLOW CENTERLINE BUFFER SPACE (2 4" DOUBLE YELLOW LINES, 6" HATCH SPACED AT 5' O.C.)
 - ⑩ WHITE PAVEMENT ARROW AND TEXT
 - ⑪ BICYCLE LANE SYMBOL (SEE DETAIL ON SN-00)

- ⑫ 4" SOLID YELLOW LANE LINE
- ⑬ 4" DOUBLE SOLID YELLOW CENTER LINE (4" APART)
- ⑭ 4" DOTTED DOUBLE YELLOW LANE LINE (2' STRIPE, 4' APART)
- ⑮ GREEN COLORED PAVEMENT PAINT
- ⑯ 5' GREEN BICYCLE CROSSING FOR ONE WAY BIKE LANE (SEE DETAIL ON SHEET SN-00)
- ⑰ 6" SOLID WHITE LANE LINE
- ⑱ GORE MARKINGS WITH 6" SOLID WHITE LINES (5' O.C., 45 DEGREE HATCH)
- ⑲ WHITE YIELD LINE WITH 1.5' X 2.25' TRIANGLES (2' O.C.)
- ⑳ GORE MARKINGS WITH 4" DOUBLE YELLOW LINE (5' O.C., 45 DEGREE HATCH)
- ㉑ WHITE SHARROW SYMBOL
- ㉒ 36" WHITE FLEXIBLE CHANNELIZING POST
- ㉓ GORE MARKINGS WITH 6" SOLID YELLOW LINES (5' O.C., 45 DEGREE HATCH)

LEGEND

- TRAFFIC FLOW ARROW
- RESURFACING CONSTRUCTION LIMIT



NO.	DESCRIPTION	NAME	DATE



SN-08

DISTRICT OF COLUMBIA
 DISTRICT DEPARTMENT OF TRANSPORTATION

16TH STREET NW, BUS LANES PROJECT

SIGNING AND PAVEMENT MARKING PLAN

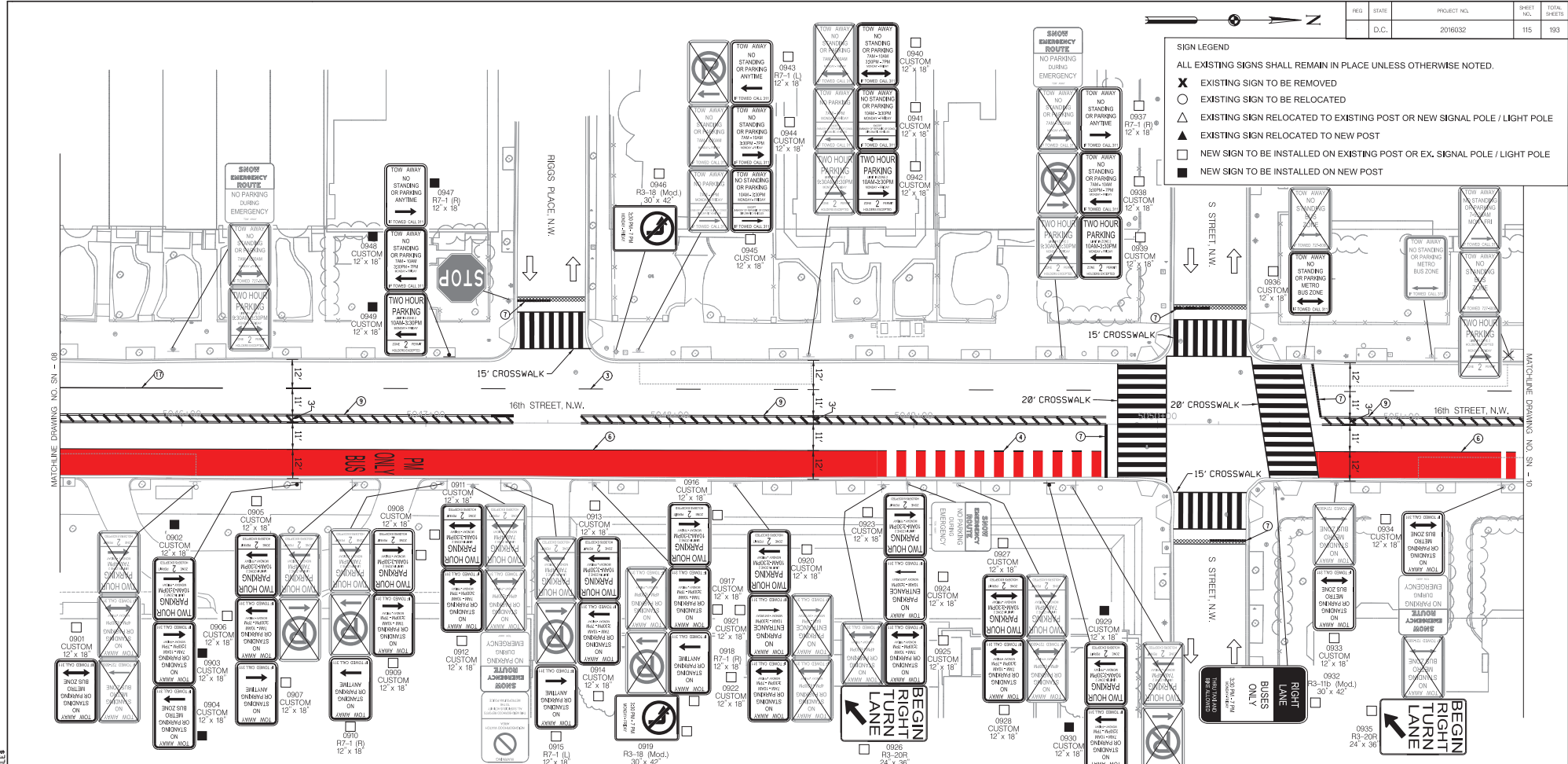
PROJECT ENCL. <u>ENC.</u>	DIVISION CHIEF
DESIGNED BY <u>MEC/AM/MSD</u>	DATE: _____
CHECKED BY <u>DMB/ELC</u>	FILE
DRAWN BY <u>TEB/KCB/MSD</u>	SHEET <u>114</u> OF <u>193</u>
PROJECT MGR. <u>GSB</u>	

SPECIAL TABLES
FILES & NOTES

SIGN LEGEND

ALL EXISTING SIGNS SHALL REMAIN IN PLACE UNLESS OTHERWISE NOTED.

- ✕ EXISTING SIGN TO BE REMOVED
- EXISTING SIGN TO BE RELOCATED
- △ EXISTING SIGN RELOCATED TO EXISTING POST OR NEW SIGNAL POLE / LIGHT POLE
- ▲ EXISTING SIGN RELOCATED TO NEW POST
- NEW SIGN TO BE INSTALLED ON EXISTING POST OR EX. SIGNAL POLE / LIGHT POLE
- NEW SIGN TO BE INSTALLED ON NEW POST




- PAVEMENT MARKING LEGEND**
- ① 4" SOLID WHITE LANE LINE
 - ② 4" DOTTED WHITE LANE LINE (2' STRIPE, 4' SKIP)
 - ③ 4" DASHED WHITE LANE LINE (10' STRIPE, 30' SKIP)
 - ④ PEAK HOUR BUS CONFLICT ZONE (SEE DETAIL ON SN-00)
 - ⑤ 4" DOUBLE YELLOW REVERSIBLE LANE LINE (10' STRIPE, 30' SKIP)
 - ⑥ PEAK HOUR BUS ONLY LANE (SEE DETAIL ON SN-00)
 - ⑦ 12" WHITE STOP LINE
 - ⑧ WHITE BICYCLE LANE SYMBOL (SEE DETAIL ON SHEET SN-00)
 - ⑨ 3' YELLOW CENTERLINE BUFFER SPACE (2 4" DOUBLE YELLOW LINES, 6" HATCH SPACED AT 5' O.C.)
 - ⑩ WHITE PAVEMENT ARROW AND TEXT
 - ⑪ BICYCLE LANE SYMBOL (SEE DETAIL ON SN-00)

- ⑫ 4" SOLID YELLOW LANE LINE
- ⑬ 4" DOUBLE SOLID YELLOW CENTER LINE (4" APART)
- ⑭ 4" DOTTED DOUBLE YELLOW LANE LINE (2' STRIPE, 4' APART)
- ⑮ GREEN COLORED PAVEMENT PAINT
- ⑯ 5' GREEN BICYCLE CROSSING FOR ONE WAY BIKE LANE (SEE DETAIL ON SHEET SN-00)
- ⑰ 6" SOLID WHITE LANE LINE
- ⑱ GORE MARKINGS WITH 6" SOLID WHITE LINES (5' O.C., 45 DEGREE HATCH)
- ⑲ WHITE YIELD LINE WITH 1.5' X 2.25' TRIANGLES (2' O.C.)
- ⑳ GORE MARKINGS WITH 4" DOUBLE YELLOW LINE (5' O.C., 45 DEGREE HATCH)
- ㉑ WHITE SHARROW SYMBOL
- ㉒ 36" WHITE FLEXIBLE CHANNELIZING POST
- ㉓ GORE MARKINGS WITH 6" SOLID YELLOW LINES (5' O.C., 45 DEGREE HATCH)

LEGEND

- ➡ TRAFFIC FLOW ARROW
- RESURFACING CONSTRUCTION LIMIT

SCALE: 1" = 20'



SN-09

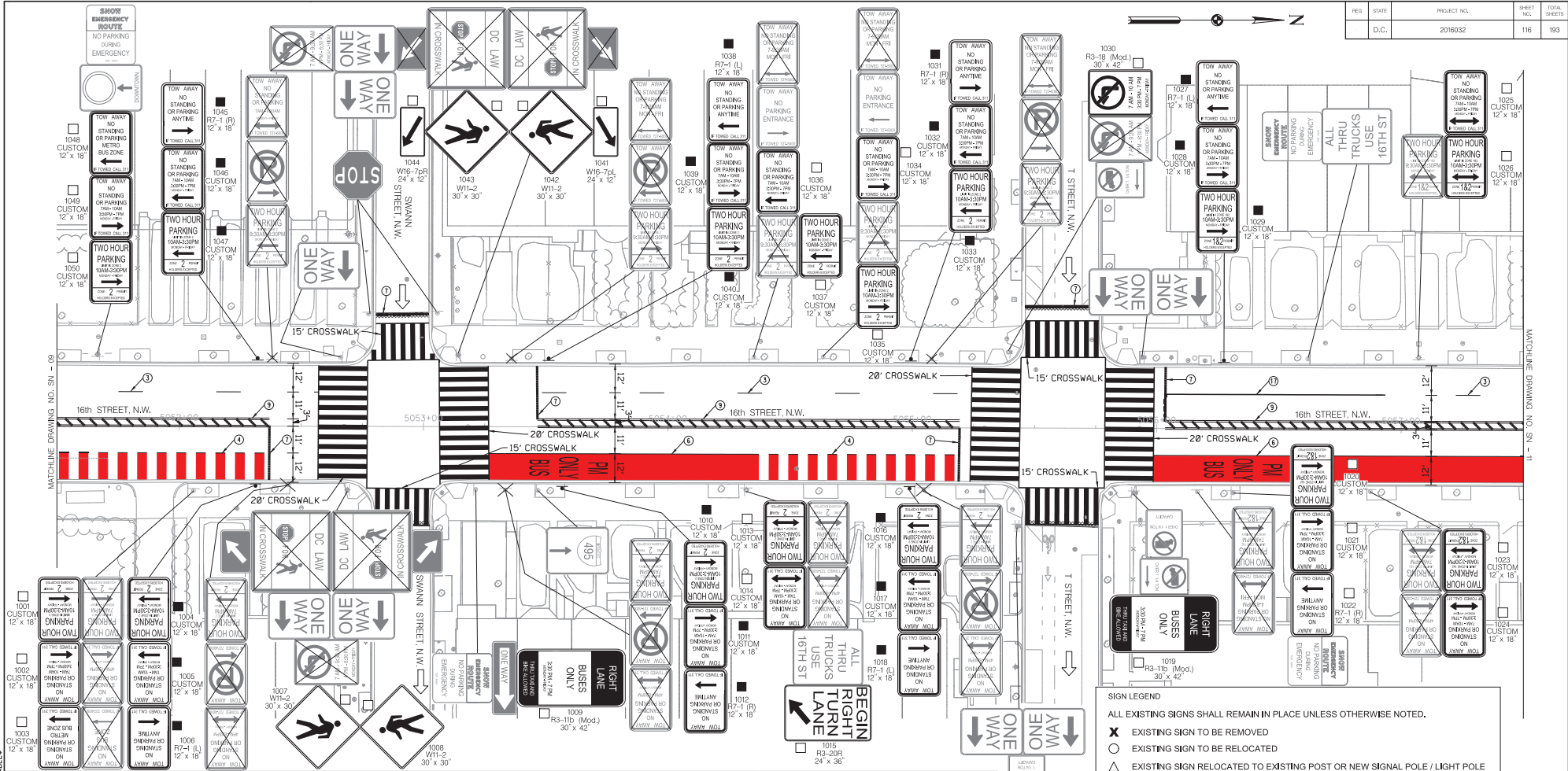
DISTRICT OF COLUMBIA
DISTRICT DEPARTMENT OF TRANSPORTATION

16TH STREET NW, BUS LANES PROJECT

SIGNING AND PAVEMENT MARKING PLAN

PROJECT ENCL.	ENC.
DESIGNED BY	MICHAEL M. MANN
CHECKED BY	DAVID E. BROWN
DRAWN BY	DAVID E. BROWN
PROJECT MGR.	DAVID E. BROWN
DIVISION CHIEF	
DATE	
FILE	
SHEET	115 OF 193

NO.	DESCRIPTION	NAME	DATE



PAVEMENT MARKING LEGEND

1	4" SOLID WHITE LANE LINE
2	4" DOTTED WHITE LANE LINE (2' STRIPE, 4' SKIP)
3	4" DASHED WHITE LANE LINE (10' STRIPE, 30' SKIP)
4	PEAK HOUR BUS CONFLICT ZONE (SEE DETAIL ON SN-00)
5	4" DOUBLE YELLOW REVERSIBLE LANE LINE (10' STRIPE, 30' SKIP)
6	PEAK HOUR BUS ONLY LANE (SEE DETAIL ON SN-00)
7	12" WHITE STOP LINE
8	WHITE BICYCLE LANE SYMBOL (SEE DETAIL ON SHEET SN-00)
9	3" YELLOW CENTERLINE BUFFER SPACE (2 4" DOUBLE YELLOW LINES, 6" HATCH SPACED AT 5' O.C.)
10	WHITE PAVEMENT ARROW AND TEXT
11	BICYCLE LANE SYMBOL (SEE DETAIL ON SN-00)

12	4" SOLID YELLOW LANE LINE
13	4" DOUBLE SOLID YELLOW CENTER LINE (4" APART)
14	4" DOTTED DOUBLE YELLOW LANE LINE (2' STRIPE, 4' APART)
15	GREEN COLORED PAVEMENT PAINT
16	5' GREEN BICYCLE CROSSING FOR ONE WAY BIKE LANE (SEE DETAIL ON SHEET SN-00)
17	6" SOLID WHITE LANE LINE
18	GORE MARKINGS WITH 6" SOLID WHITE LINES (5' O.C., 45 DEGREE HATCH)
19	WHITE YIELD LINE WITH 1.5' X 2.25' TRIANGLES (2' O.C.)
20	GORE MARKINGS WITH 4" DOUBLE YELLOW LINE (5' O.C., 45 DEGREE HATCH)
21	WHITE SHARROW SYMBOL
22	36" WHITE FLEXIBLE CHANNELIZING POST
23	GORE MARKINGS WITH 6" SOLID YELLOW LINES (5' O.C., 45 DEGREE HATCH)

LEGEND

	TRAFFIC FLOW ARROW
	RESURFACING CONSTRUCTION LIMIT

SCALE: 1" = 30'

SIGN LEGEND

ALL EXISTING SIGNS SHALL REMAIN IN PLACE UNLESS OTHERWISE NOTED.

X	EXISTING SIGN TO BE REMOVED
○	EXISTING SIGN TO BE RELOCATED
△	EXISTING SIGN RELOCATED TO EXISTING POST OR NEW SIGNAL POLE / LIGHT POLE
▲	EXISTING SIGN RELOCATED TO NEW POST
□	NEW SIGN TO BE INSTALLED ON EXISTING POST OR EX. SIGNAL POLE / LIGHT POLE
■	NEW SIGN TO BE INSTALLED ON NEW POST



DISTRICT OF COLUMBIA
DISTRICT DEPARTMENT OF TRANSPORTATION

16TH STREET NW, BUS LANES PROJECT

SIGNING AND PAVEMENT MARKING PLAN

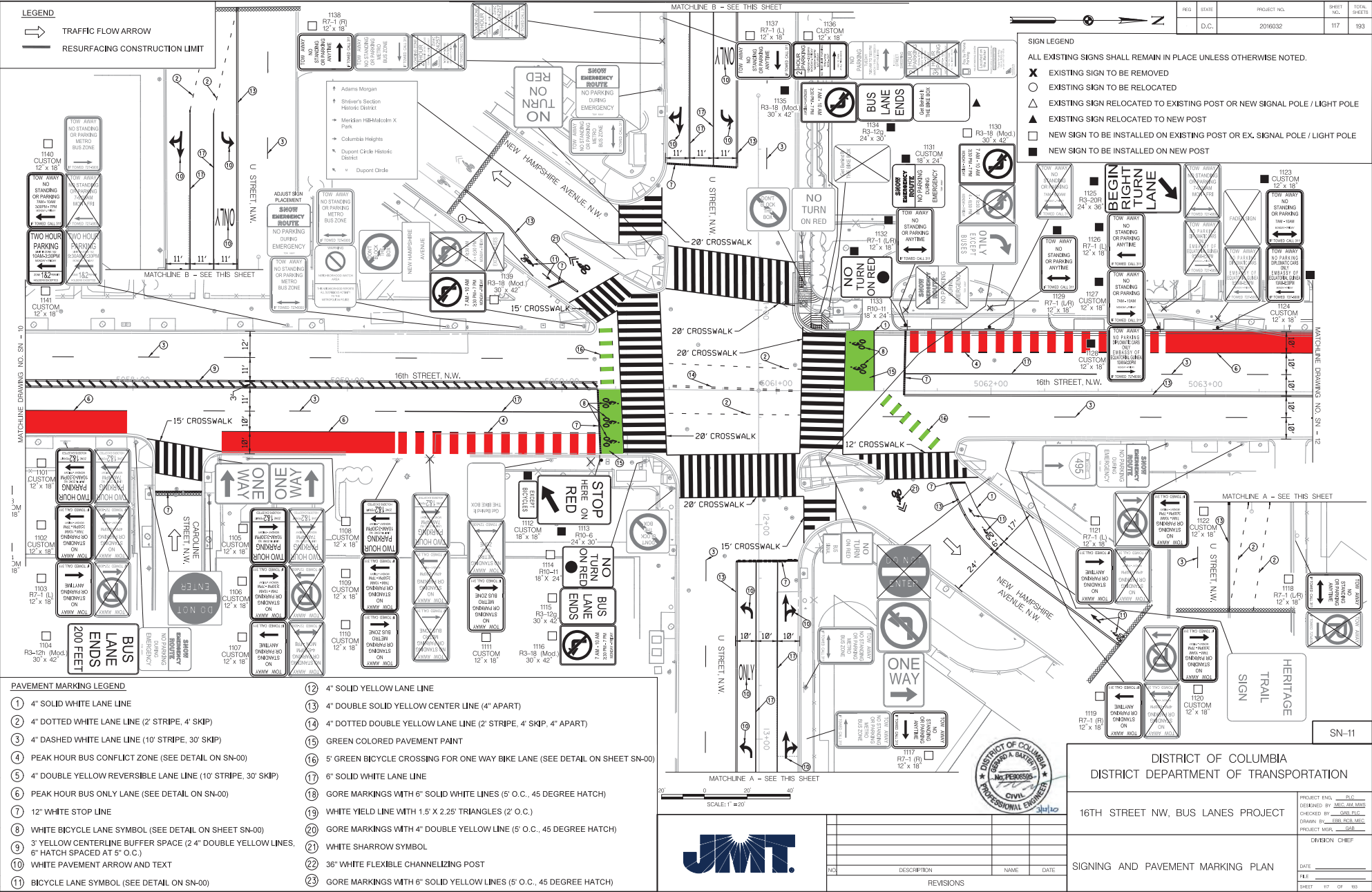
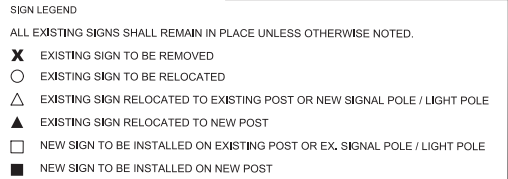
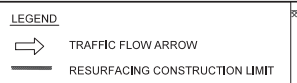
PROJECT ENG. ELC
 DESIGNED BY MEC/AM/MSD
 CHECKED BY DMB/ELC
 DRAWN BY ELC/KCS/MSD
 PROJECT MGR. GSB

DIVISION CHIEF _____
 DATE _____
 FILE _____
 SHEET 116 OF 193

SHEET NOTES

MATCHLINE DRAWING NO. SN-01

REG.	STATE	PROJECT NO.	SHEET NO.	TOTAL SHEETS
D.C.		2016032	117	193



PAVEMENT MARKING LEGEND

- | | |
|--|---|
| ① 4" SOLID WHITE LANE LINE | ⑫ 4" SOLID YELLOW LANE LINE |
| ② 4" DOTTED WHITE LANE LINE (2' STRIPE, 4' SKIP) | ⑬ 4" DOUBLE SOLID YELLOW CENTER LINE (4" APART) |
| ③ 4" DASHED WHITE LANE LINE (10' STRIPE, 30' SKIP) | ⑭ 4" DOTTED DOUBLE YELLOW LANE LINE (2' STRIPE, 4' SKIP, 4" APART) |
| ④ PEAK HOUR BUS CONFLICT ZONE (SEE DETAIL ON SN-00) | ⑮ GREEN COLORED PAVEMENT PAINT |
| ⑤ 4" DOUBLE YELLOW REVERSIBLE LANE LINE (10' STRIPE, 30' SKIP) | ⑯ 5' GREEN BICYCLE CROSSING FOR ONE WAY BIKE LANE (SEE DETAIL ON SHEET SN-00) |
| ⑥ PEAK HOUR BUS ONLY LANE (SEE DETAIL ON SN-00) | ⑰ 6" SOLID WHITE LANE LINE |
| ⑦ 12" WHITE STOP LINE | ⑱ GORE MARKINGS WITH 6" SOLID WHITE LINES (5' O.C., 45 DEGREE HATCH) |
| ⑧ WHITE BICYCLE LANE SYMBOL (SEE DETAIL ON SHEET SN-00) | ⑲ WHITE YIELD LINE WITH 1.5' X 2.25' TRIANGLES (2' O.C.) |
| ⑨ 3' YELLOW CENTERLINE BUFFER SPACE (2.4" DOUBLE YELLOW LINES, 6" HATCH SPACED AT 5' O.C.) | ⑳ GORE MARKINGS WITH 4" DOUBLE YELLOW LINE (5' O.C., 45 DEGREE HATCH) |
| ⑩ WHITE PAVEMENT ARROW AND TEXT | ㉑ WHITE SHARROW SYMBOL |
| ⑪ BICYCLE LANE SYMBOL (SEE DETAIL ON SN-00) | ㉒ 36" WHITE FLEXIBLE CHANNELIZING POST |
| | ㉓ GORE MARKINGS WITH 6" SOLID YELLOW LINES (5' O.C., 45 DEGREE HATCH) |



DISTRICT OF COLUMBIA
DISTRICT DEPARTMENT OF TRANSPORTATION

16TH STREET NW, BUS LANES PROJECT

SIGNING AND PAVEMENT MARKING PLAN

PROJECT ENCL. ENC.
DESIGNED BY ENC. 02.000
CHECKED BY ENC. 010
DRAWN BY ENC. 010
PROJECT MGR. GSB

DIVISION CHIEF

DATE _____
FILE _____
SHEET 117 OF 193

NO.	DESCRIPTION	NAME	DATE

SPEL TABLES

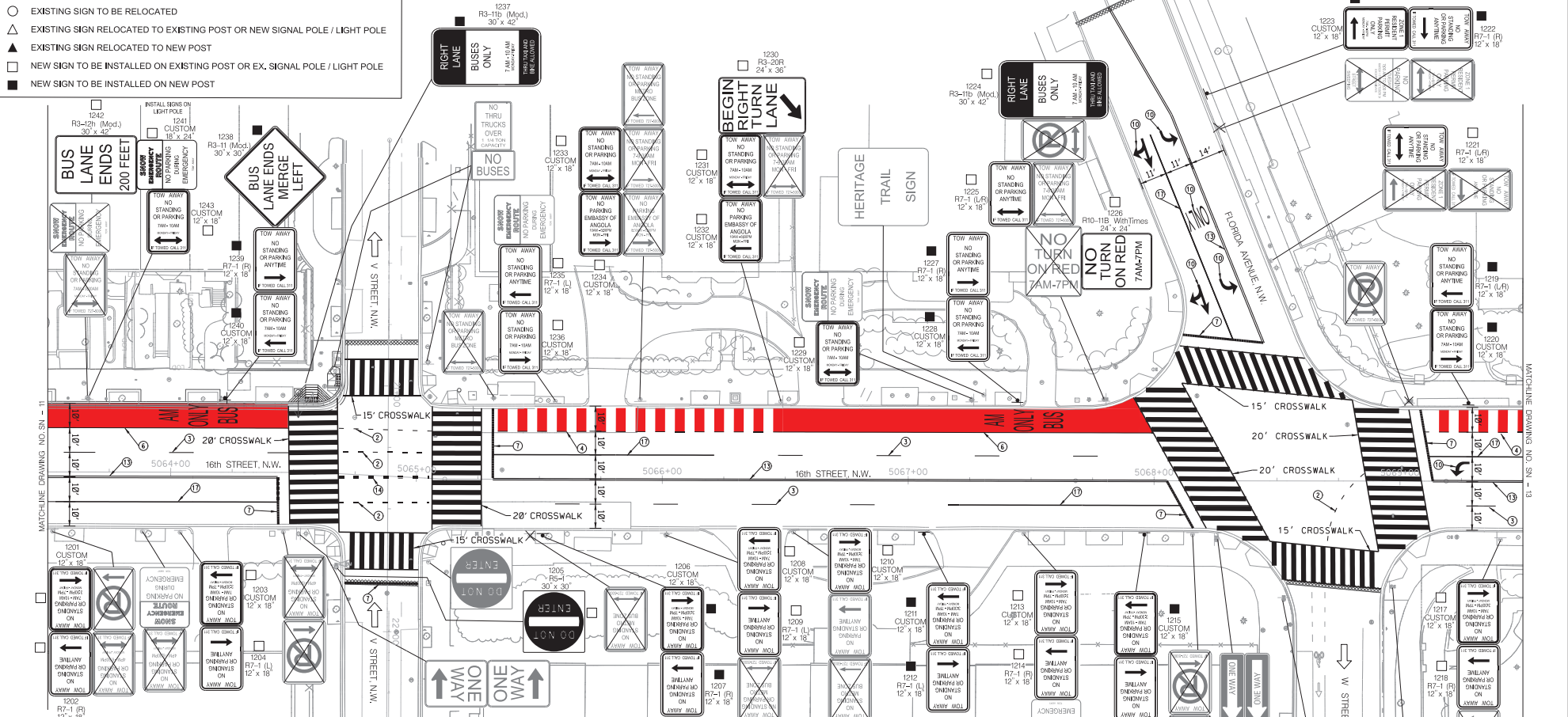
FILES ROUTES

SIGN LEGEND

ALL EXISTING SIGNS SHALL REMAIN IN PLACE UNLESS OTHERWISE NOTED.

- ✕ EXISTING SIGN TO BE REMOVED
- EXISTING SIGN TO BE RELOCATED
- △ EXISTING SIGN RELOCATED TO EXISTING POST OR NEW SIGNAL POLE / LIGHT POLE
- ▲ EXISTING SIGN RELOCATED TO NEW POST
- NEW SIGN TO BE INSTALLED ON EXISTING POST OR EX. SIGNAL POLE / LIGHT POLE
- NEW SIGN TO BE INSTALLED ON NEW POST

FED.	STATE	PROJECT NO.	SHEET NO.	TOTAL SHEETS
D.C.		2016032	118	193

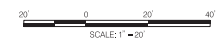


- PAVEMENT MARKING LEGEND**
- 1 4" SOLID WHITE LANE LINE
 - 2 4" DOTTED WHITE LANE LINE (2' STRIPE, 4' SKIP)
 - 3 4" DASHED WHITE LANE LINE (10' STRIPE, 30' SKIP)
 - 4 PEAK HOUR BUS CONFLICT ZONE (SEE DETAIL ON SN-00)
 - 5 4" DOUBLE YELLOW REVERSIBLE LANE LINE (10' STRIPE, 30' SKIP)
 - 6 PEAK HOUR BUS ONLY LANE (SEE DETAIL ON SN-00)
 - 7 12" WHITE STOP LINE
 - 8 WHITE BICYCLE LANE SYMBOL (SEE DETAIL ON SHEET SN-00)
 - 9 3' YELLOW CENTERLINE BUFFER SPACE (2 4" DOUBLE YELLOW LINES, 6" HATCH SPACED AT 5' O.C.)
 - 10 WHITE PAVEMENT ARROW AND TEXT
 - 11 BICYCLE LANE SYMBOL (SEE DETAIL ON SN-00)

- 12 4" SOLID YELLOW LANE LINE
- 13 4" DOUBLE SOLID YELLOW CENTER LINE (4" APART)
- 14 4" DOTTED DOUBLE YELLOW LANE LINE (2' STRIPE, 4' SKIP, 4" APART)
- 15 GREEN COLORED PAVEMENT PAINT
- 16 5' GREEN BICYCLE CROSSING FOR ONE WAY BIKE LANE (SEE DETAIL ON SHEET SN-00)
- 17 6" SOLID WHITE LANE LINE
- 18 GORE MARKINGS WITH 6" SOLID WHITE LINES (5' O.C., 45 DEGREE HATCH)
- 19 WHITE YIELD LINE WITH 1.5' X 2.25' TRIANGLES (2' O.C.)
- 20 GORE MARKINGS WITH 4" DOUBLE YELLOW LINE (5' O.C., 45 DEGREE HATCH)
- 21 WHITE SHARROW SYMBOL
- 22 36" WHITE FLEXIBLE CHANNELIZING POST
- 23 GORE MARKINGS WITH 6" SOLID YELLOW LINES (5' O.C., 45 DEGREE HATCH)

LEGEND

- ➔ TRAFFIC FLOW ARROW
- RESURFACING CONSTRUCTION LIMIT



NO.	DESCRIPTION	NAME	DATE



DISTRICT OF COLUMBIA
DISTRICT DEPARTMENT OF TRANSPORTATION

16TH STREET NW, BUS LANES PROJECT

SIGNING AND PAVEMENT MARKING PLAN

PROJECT ENCL.	ENC.
DESIGNED BY	MICHAEL J. MANN
CHECKED BY	JOHN E. FLYNN
DRAWN BY	JOHN E. FLYNN
PROJECT MGR.	JOHN E. FLYNN
DIVISION CHIEF	
DATE	
FILE	
SHEET	118 OF 193

SHEET DATES

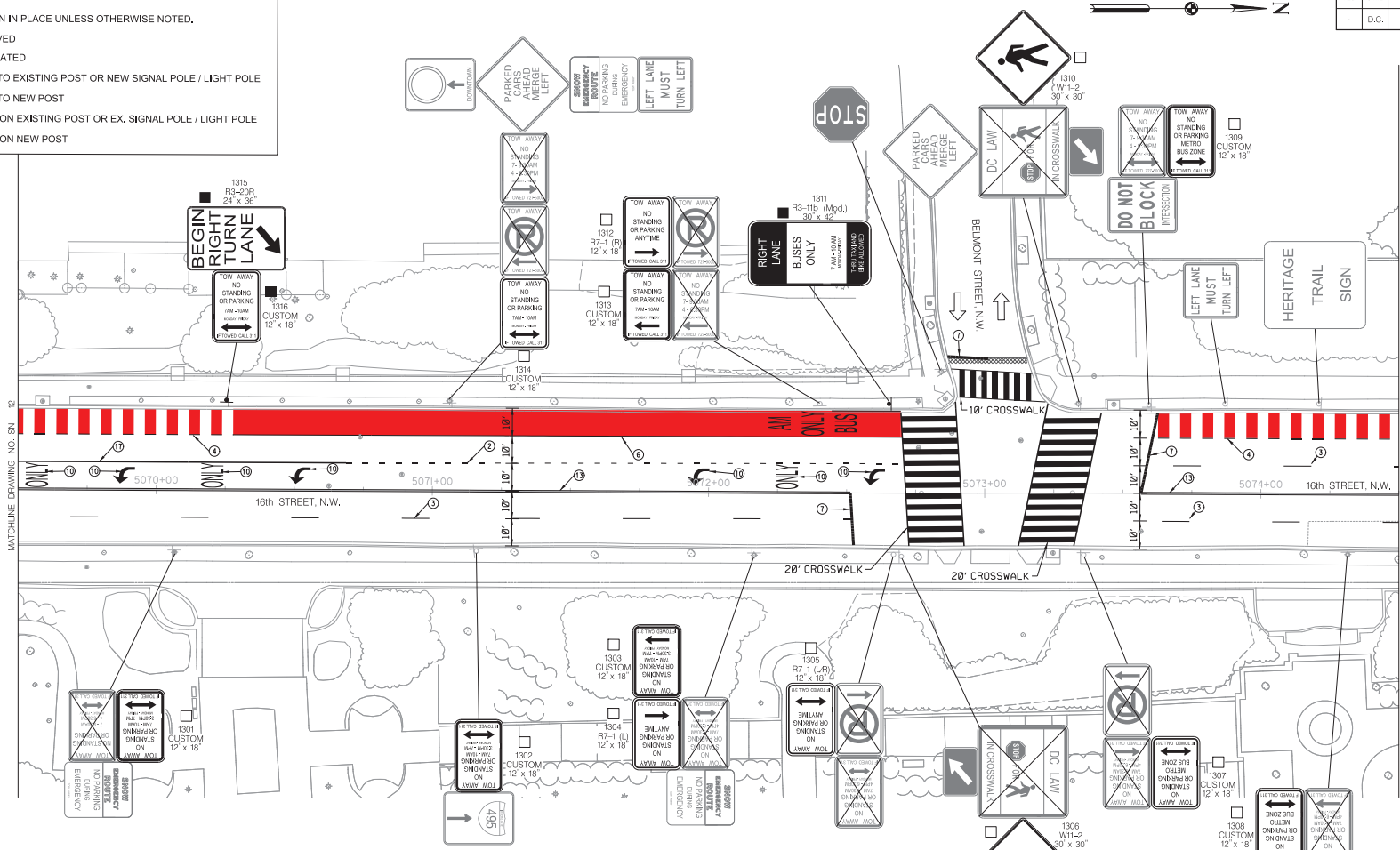
SN-12

SIGN LEGEND

ALL EXISTING SIGNS SHALL REMAIN IN PLACE UNLESS OTHERWISE NOTED.

- ✕ EXISTING SIGN TO BE REMOVED
- EXISTING SIGN TO BE RELOCATED
- △ EXISTING SIGN RELOCATED TO EXISTING POST OR NEW SIGNAL POLE / LIGHT POLE
- ▲ EXISTING SIGN RELOCATED TO NEW POST
- NEW SIGN TO BE INSTALLED ON EXISTING POST OR EX. SIGNAL POLE / LIGHT POLE
- NEW SIGN TO BE INSTALLED ON NEW POST

FED.	STATE	PROJECT NO.	SHEET NO.	TOTAL SHEETS
D.C.		2016032	119	193

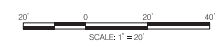


- PAVEMENT MARKING LEGEND**
- ① 4" SOLID WHITE LANE LINE
 - ② 4" DOTTED WHITE LANE LINE (2' STRIPE, 4' SKIP)
 - ③ 4" DASHED WHITE LANE LINE (10' STRIPE, 30' SKIP)
 - ④ PEAK HOUR BUS CONFLICT ZONE (SEE DETAIL ON SN-00)
 - ⑤ 4" DOUBLE YELLOW REVERSIBLE LANE LINE (10' STRIPE, 30' SKIP)
 - ⑥ PEAK HOUR BUS ONLY LANE (SEE DETAIL ON SN-00)
 - ⑦ 12" WHITE STOP LINE
 - ⑧ WHITE BICYCLE LANE SYMBOL (SEE DETAIL ON SHEET SN-00)
 - ⑨ 3" YELLOW CENTERLINE BUFFER SPACE (2 4" DOUBLE YELLOW LINES, 6" HATCH SPACED AT 5' O.C.)
 - ⑩ WHITE PAVEMENT ARROW AND TEXT
 - ⑪ BICYCLE LANE SYMBOL (SEE DETAIL ON SN-00)

- ⑫ 4" SOLID YELLOW LANE LINE
- ⑬ 4" DOUBLE SOLID YELLOW CENTER LINE (4" APART)
- ⑭ 4" DOTTED DOUBLE YELLOW LANE LINE (2' STRIPE, 4' APART)
- ⑮ GREEN COLORED PAVEMENT PAINT
- ⑯ 5' GREEN BICYCLE CROSSING FOR ONE WAY BIKE LANE (SEE DETAIL ON SHEET SN-00)
- ⑰ 6" SOLID WHITE LANE LINE
- ⑱ GORE MARKINGS WITH 6" SOLID WHITE LINES (5' O.C., 45 DEGREE HATCH)
- ⑲ WHITE YIELD LINE WITH 1.5' X 2.25' TRIANGLES (2' O.C.)
- ⑳ GORE MARKINGS WITH 4" DOUBLE YELLOW LINE (5' O.C., 45 DEGREE HATCH)
- ㉑ WHITE SHARROW SYMBOL
- ㉒ 36" WHITE FLEXIBLE CHANNELIZING POST
- ㉓ GORE MARKINGS WITH 6" SOLID YELLOW LINES (5' O.C., 45 DEGREE HATCH)

LEGEND

- ➔ TRAFFIC FLOW ARROW
- RESURFACING CONSTRUCTION LIMIT



NO.	DESCRIPTION	NAME	DATE



SN-13

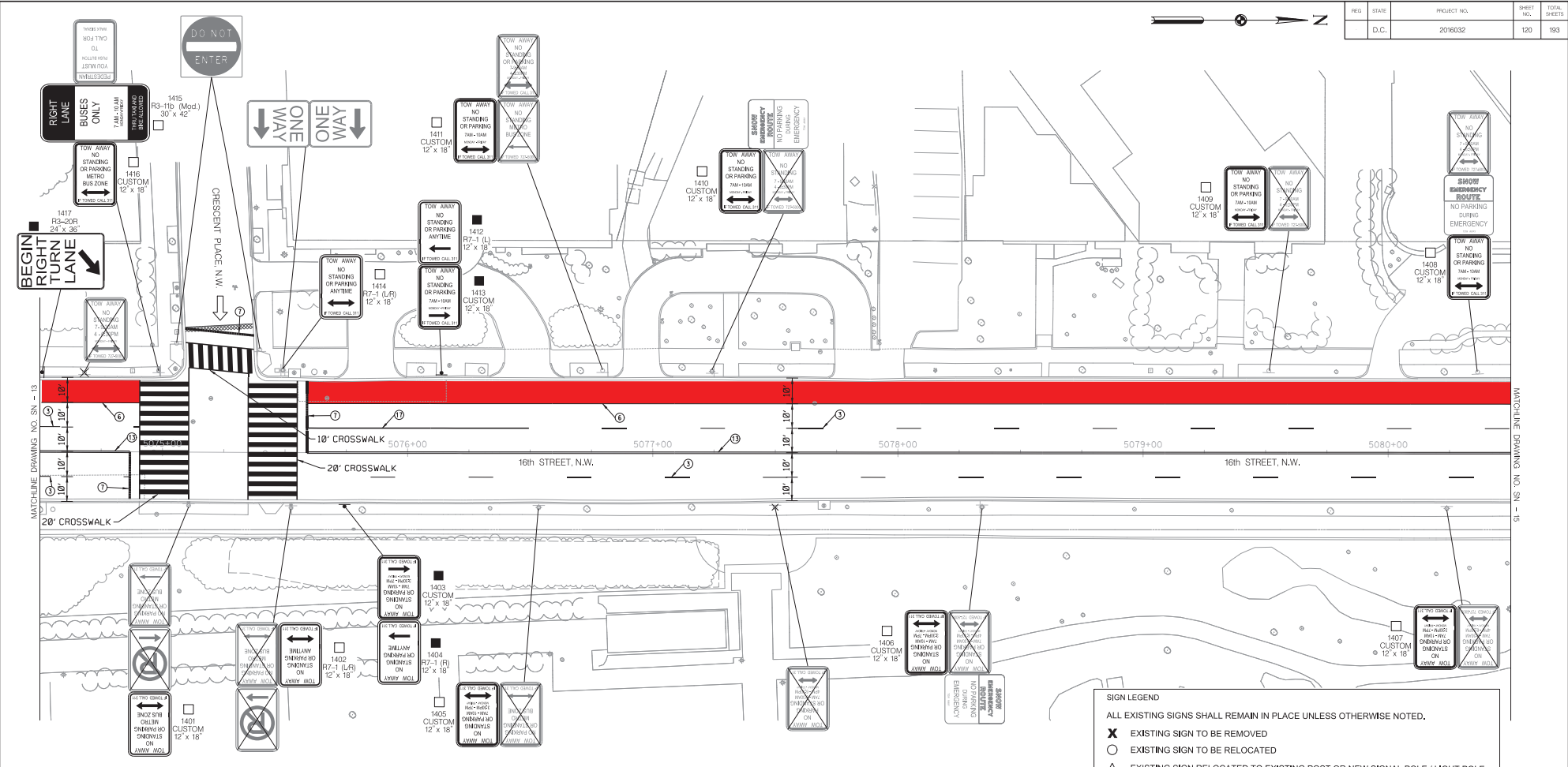
DISTRICT OF COLUMBIA
DISTRICT DEPARTMENT OF TRANSPORTATION

16TH STREET NW, BUS LANES PROJECT

SIGNING AND PAVEMENT MARKING PLAN

PROJECT ENCL. <u>ENC.</u>	DESIGNED BY <u>MICHAEL M. MANN</u>
CHECKED BY <u>DAVID E. DICK</u>	DRAWN BY <u>ERIC K. MCGEE</u>
PROJECT NO. <u>2016032</u>	
DIVISION CHIEF _____	
DATE _____	
FILE _____	
SHEET <u>119</u> OF <u>193</u>	

SPEL TABLES
FILED
DATES

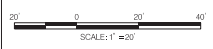


PAVEMENT MARKING LEGEND

- | | |
|--|---|
| ① 4" SOLID WHITE LANE LINE | ⑫ 4" SOLID YELLOW LANE LINE |
| ② 4" DOTTED WHITE LANE LINE (2' STRIPE, 4' SKIP) | ⑬ 4" DOUBLE SOLID YELLOW CENTER LINE (4" APART) |
| ③ 4" DASHED WHITE LANE LINE (10' STRIPE, 30' SKIP) | ⑭ 4" DOTTED DOUBLE YELLOW LANE LINE (2' STRIPE, 4' SKIP, 4" APART) |
| ④ PEAK HOUR BUS CONFLICT ZONE (SEE DETAIL ON SN-00) | ⑮ GREEN COLORED PAVEMENT PAINT |
| ⑤ 4" DOUBLE YELLOW REVERSIBLE LANE LINE (10' STRIPE, 30' SKIP) | ⑯ 5' GREEN BICYCLE CROSSING FOR ONE WAY BIKE LANE (SEE DETAIL ON SHEET SN-00) |
| ⑥ PEAK HOUR BUS ONLY LANE (SEE DETAIL ON SN-00) | ⑰ 6" SOLID WHITE LANE LINE |
| ⑦ 12" WHITE STOP LINE | ⑱ GORE MARKINGS WITH 6" SOLID WHITE LINES (5' O.C., 45 DEGREE HATCH) |
| ⑧ WHITE BICYCLE LANE SYMBOL (SEE DETAIL ON SHEET SN-00) | ⑲ WHITE YIELD LINE WITH 1.5' X 2.25' TRIANGLES (2' O.C.) |
| ⑨ 3' YELLOW CENTERLINE BUFFER SPACE (2.4" DOUBLE YELLOW LINES, 6" HATCH SPACED AT 5' O.C.) | ⑳ GORE MARKINGS WITH 4" DOUBLE YELLOW LINE (5' O.C., 45 DEGREE HATCH) |
| ⑩ WHITE PAVEMENT ARROW AND TEXT | ㉑ WHITE SHARROW SYMBOL |
| ⑪ BICYCLE LANE SYMBOL (SEE DETAIL ON SN-00) | ㉒ 36" WHITE FLEXIBLE CHANNELIZING POST |
| | ㉓ GORE MARKINGS WITH 6" SOLID YELLOW LINES (5' O.C., 45 DEGREE HATCH) |

- LEGEND**
- TRAFFIC FLOW ARROW
 - RESURFACING CONSTRUCTION LIMIT

- SIGN LEGEND**
- ALL EXISTING SIGNS SHALL REMAIN IN PLACE UNLESS OTHERWISE NOTED.
- EXISTING SIGN TO BE REMOVED
 - EXISTING SIGN TO BE RELOCATED
 - EXISTING SIGN RELOCATED TO EXISTING POST OR NEW SIGNAL POLE / LIGHT POLE
 - EXISTING SIGN RELOCATED TO NEW POST
 - NEW SIGN TO BE INSTALLED ON EXISTING POST OR EX. SIGNAL POLE / LIGHT POLE
 - NEW SIGN TO BE INSTALLED ON NEW POST



NO.	DESCRIPTION	NAME	DATE

REVISIONS



**DISTRICT OF COLUMBIA
DISTRICT DEPARTMENT OF TRANSPORTATION**

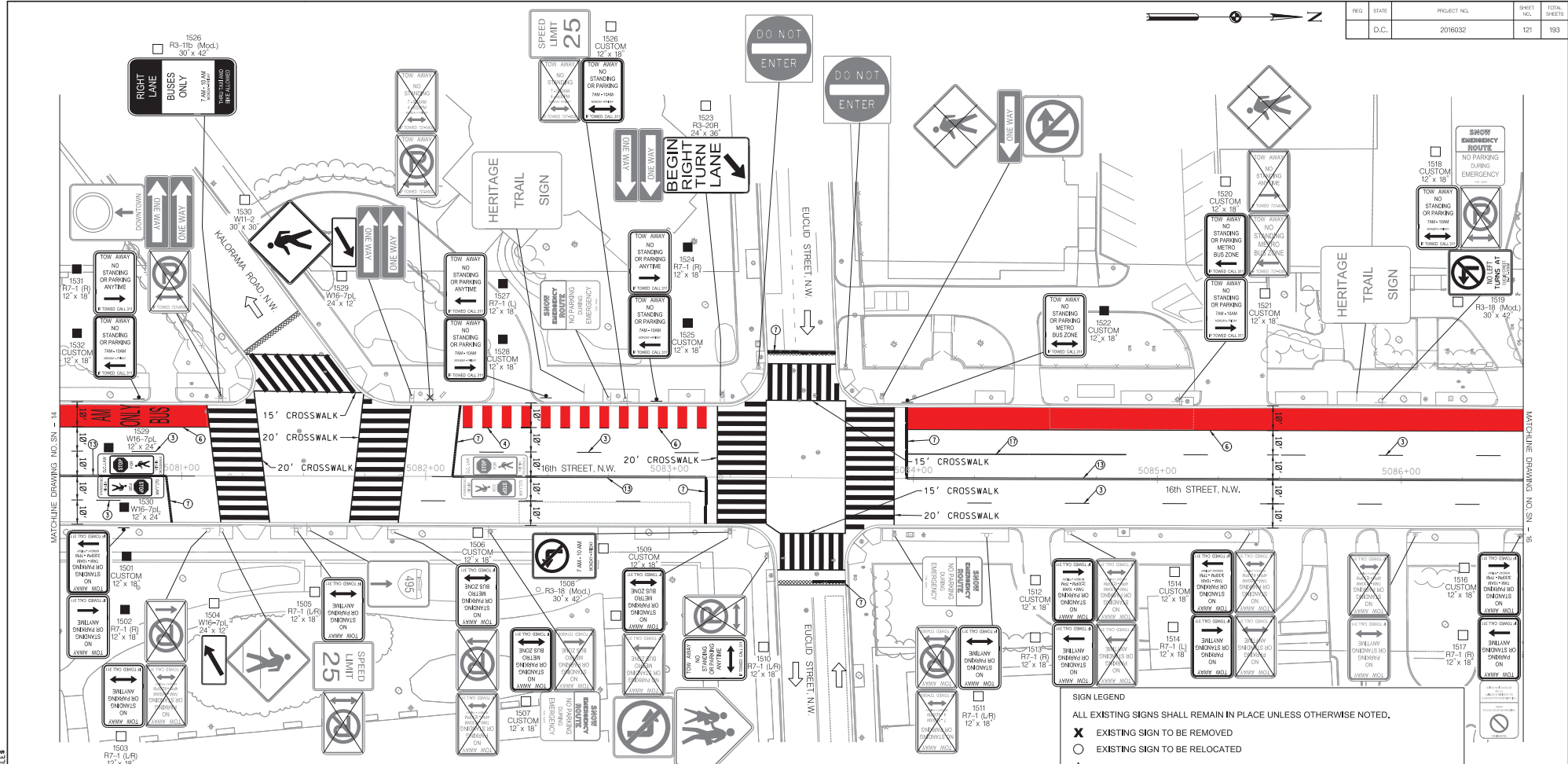
16TH STREET NW, BUS LANES PROJECT

SIGNING AND PAVEMENT MARKING PLAN

PROJECT ENG. BY: JLC DESIGNED BY: MICHAEL MADDEN CHECKED BY: JAMES M. THOMAS DRAWN BY: TERRY KOSMIG PROJECT MGR.: GSB	DIVISION CHIEF: _____ DATE: _____ FILE: _____ SHEET: 120 OF 193
---	--

SPECIAL TABLES
FILES
DATES

SN-14



PAVEMENT MARKING LEGEND

- | | |
|--|---|
| ① 4" SOLID WHITE LANE LINE | ⑫ 4" SOLID YELLOW LANE LINE |
| ② 4" DOTTED WHITE LANE LINE (2' STRIPE, 4' SKIP) | ⑬ 4" DOUBLE SOLID YELLOW CENTER LINE (4" APART) |
| ③ 4" DASHED WHITE LANE LINE (10' STRIPE, 30' SKIP) | ⑭ 4" DOTTED DOUBLE YELLOW LANE LINE (2' STRIPE, 4' SKIP, 4" APART) |
| ④ PEAK HOUR BUS CONFLICT ZONE (SEE DETAIL ON SN-00) | ⑮ GREEN COLORED PAVEMENT PAINT |
| ⑤ 4" DOUBLE YELLOW REVERSIBLE LANE LINE (10' STRIPE, 30' SKIP) | ⑯ 5' GREEN BICYCLE CROSSING FOR ONE WAY BIKE LANE (SEE DETAIL ON SHEET SN-00) |
| ⑥ PEAK HOUR BUS ONLY LANE (SEE DETAIL ON SN-00) | ⑰ 6" SOLID WHITE LANE LINE |
| ⑦ 12" WHITE STOP LINE | ⑱ GORE MARKINGS WITH 6" SOLID WHITE LINES (5' O.C., 45 DEGREE HATCH) |
| ⑧ WHITE BICYCLE LANE SYMBOL (SEE DETAIL ON SHEET SN-00) | ⑲ WHITE YIELD LINE WITH 1.5' X 2.25' TRIANGLES (2' O.C.) |
| ⑨ 3' YELLOW CENTERLINE BUFFER SPACE (2 4" DOUBLE YELLOW LINES, 6" HATCH SPACED AT 5' O.C.) | ⑳ GORE MARKINGS WITH 4" DOUBLE YELLOW LINE (5' O.C., 45 DEGREE HATCH) |
| ⑩ WHITE PAVEMENT ARROW AND TEXT | ㉑ WHITE SHARROW SYMBOL |
| ⑪ BICYCLE LANE SYMBOL (SEE DETAIL ON SN-00) | ㉒ 36" WHITE FLEXIBLE CHANNELIZING POST |
| | ㉓ GORE MARKINGS WITH 6" SOLID YELLOW LINES (5' O.C., 45 DEGREE HATCH) |

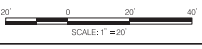
LEGEND

- TRAFFIC FLOW ARROW
- RESURFACING CONSTRUCTION LIMIT

SIGN LEGEND

- ALL EXISTING SIGNS SHALL REMAIN IN PLACE UNLESS OTHERWISE NOTED.
- EXISTING SIGN TO BE REMOVED
 - EXISTING SIGN TO BE RELOCATED
 - EXISTING SIGN RELOCATED TO EXISTING POST OR NEW SIGNAL POLE / LIGHT POLE
 - EXISTING SIGN RELOCATED TO NEW POST
 - NEW SIGN TO BE INSTALLED ON EXISTING POST OR EX. SIGNAL POLE / LIGHT POLE
 - NEW SIGN TO BE INSTALLED ON NEW POST

SPEL TABLES
SHEET DATES



NO.	DESCRIPTION	NAME	DATE



DISTRICT OF COLUMBIA
DISTRICT DEPARTMENT OF TRANSPORTATION

16TH STREET NW, BUS LANES PROJECT

SIGNING AND PAVEMENT MARKING PLAN

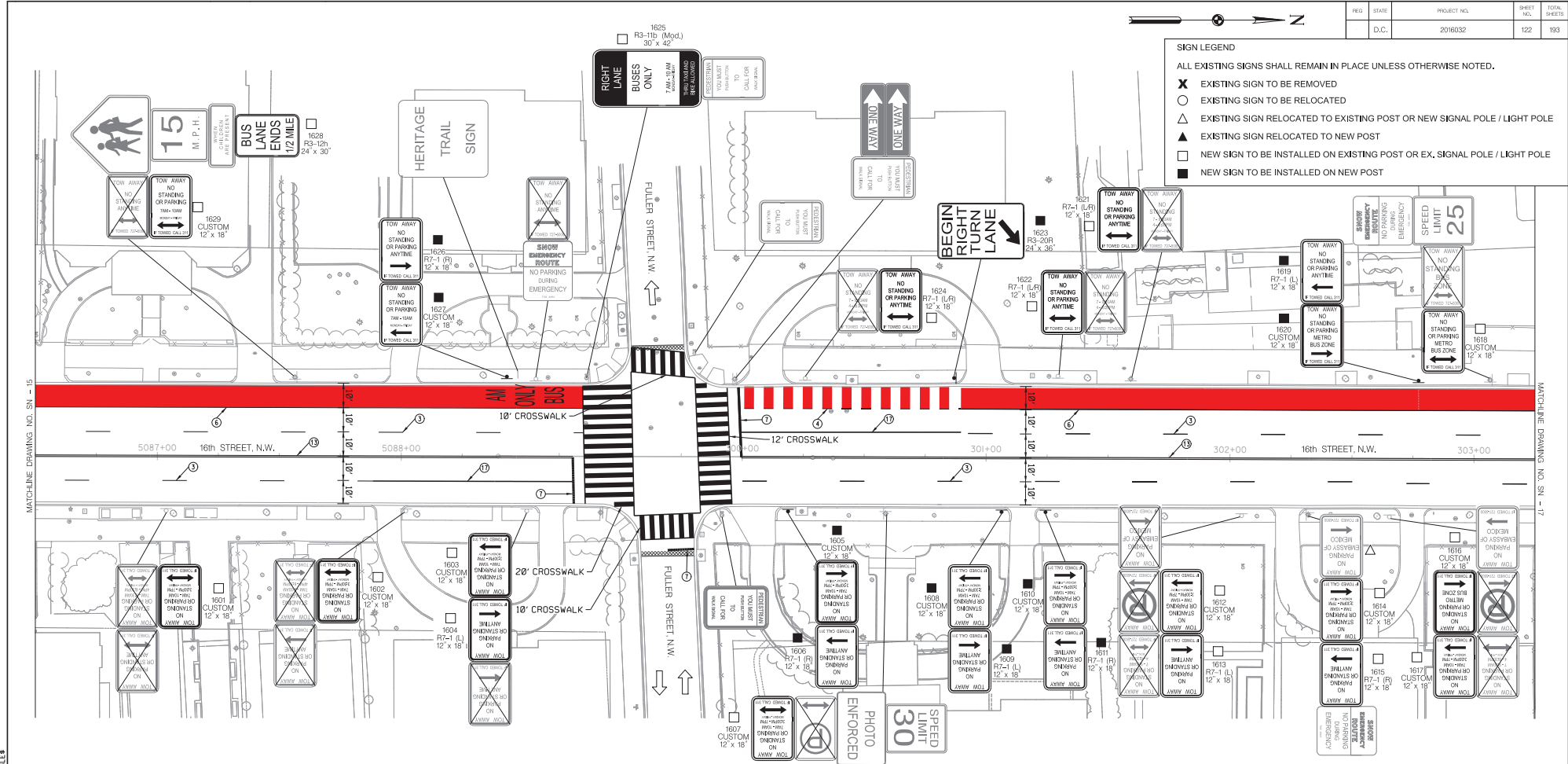
PROJECT ENCL. ENC.
 DESIGNED BY ENC. 021 MMS
 CHECKED BY ENC. 021 MMS
 DRAWN BY ENC. 021 MMS
 PROJECT MGR. GSB

DIVISION CHIEF
 DATE _____
 FILE _____
 SHEET 121 OF 193

SN-15



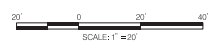
- SIGN LEGEND**
- ALL EXISTING SIGNS SHALL REMAIN IN PLACE UNLESS OTHERWISE NOTED.
 - ✗ EXISTING SIGN TO BE REMOVED
 - EXISTING SIGN TO BE RELOCATED
 - ▲ EXISTING SIGN RELOCATED TO EXISTING POST OR NEW SIGNAL POLE / LIGHT POLE
 - △ EXISTING SIGN RELOCATED TO NEW POST
 - NEW SIGN TO BE INSTALLED ON EXISTING POST OR EX. SIGNAL POLE / LIGHT POLE
 - NEW SIGN TO BE INSTALLED ON NEW POST




- PAVEMENT MARKING LEGEND**
- ① 4" SOLID WHITE LANE LINE
 - ② 4" DOTTED WHITE LANE LINE (2' STRIPE, 4' SKIP)
 - ③ 4" DASHED WHITE LANE LINE (10' STRIPE, 30' SKIP)
 - ④ PEAK HOUR BUS CONFLICT ZONE (SEE DETAIL ON SN-00)
 - ⑤ 4" DOUBLE YELLOW REVERSIBLE LANE LINE (10' STRIPE, 30' SKIP)
 - ⑥ PEAK HOUR BUS ONLY LANE (SEE DETAIL ON SN-00)
 - ⑦ 12" WHITE STOP LINE
 - ⑧ WHITE BICYCLE LANE SYMBOL (SEE DETAIL ON SHEET SN-00)
 - ⑨ 3' YELLOW CENTERLINE BUFFER SPACE (2 4" DOUBLE YELLOW LINES, 6" HATCH SPACED AT 5' O.C.)
 - ⑩ WHITE PAVEMENT ARROW AND TEXT
 - ⑪ BICYCLE LANE SYMBOL (SEE DETAIL ON SN-00)

- ⑫ 4" SOLID YELLOW LANE LINE
- ⑬ 4" DOUBLE SOLID YELLOW CENTER LINE (4" APART)
- ⑭ 4" DOTTED DOUBLE YELLOW LANE LINE (2' STRIPE, 4' SKIP, 4" APART)
- ⑮ GREEN COLORED PAVEMENT PAINT
- ⑯ 5' GREEN BICYCLE CROSSING FOR ONE WAY BIKE LANE (SEE DETAIL ON SHEET SN-00)
- ⑰ 6" SOLID WHITE LANE LINE
- ⑱ GORE MARKINGS WITH 6" SOLID WHITE LINES (5' O.C., 45 DEGREE HATCH)
- ⑲ WHITE YIELD LINE WITH 1.5' X 2.25' TRIANGLES (2' O.C.)
- ⑳ GORE MARKINGS WITH 4" DOUBLE YELLOW LINE (5' O.C., 45 DEGREE HATCH)
- ㉑ WHITE SHARROW SYMBOL
- ㉒ 36" WHITE FLEXIBLE CHANNELIZING POST
- ㉓ GORE MARKINGS WITH 6" SOLID YELLOW LINES (5' O.C., 45 DEGREE HATCH)

- LEGEND**
- ➡ TRAFFIC FLOW ARROW
 - RESURFACING CONSTRUCTION LIMIT



NO.	DESCRIPTION	NAME	DATE



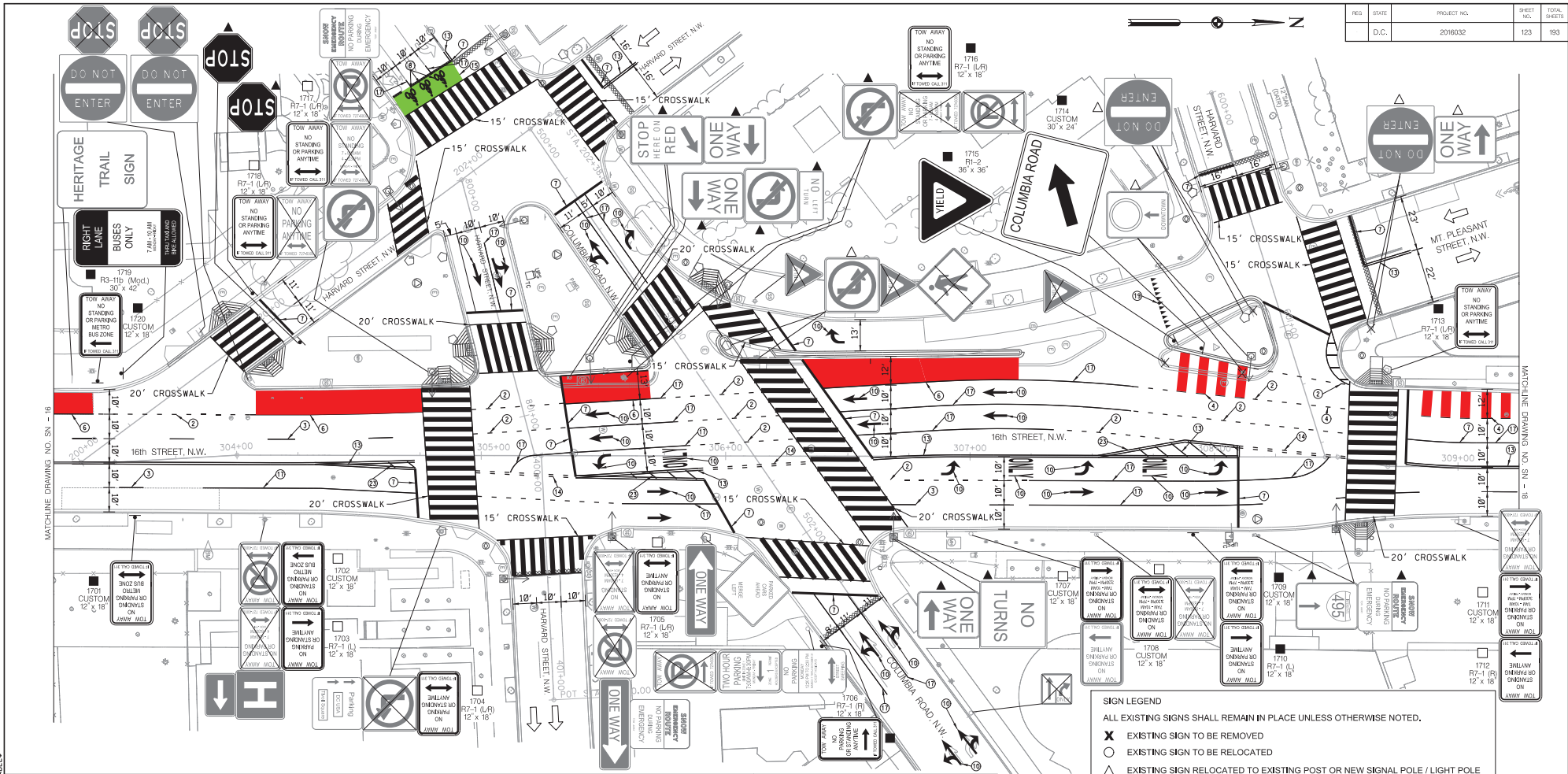
SN-16

DISTRICT OF COLUMBIA
DISTRICT DEPARTMENT OF TRANSPORTATION

16TH STREET NW, BUS LANES PROJECT

SIGNING AND PAVEMENT MARKING PLAN

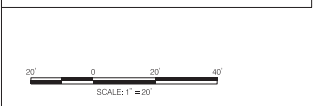
PROJECT ENCL. BY: JLC	DIVISION CHIEF
DESIGNED BY: MICHAEL MANN	DATE: _____
CHECKED BY: JAMES M. THOMPSON	FILE: _____
DRAWN BY: JAMES M. THOMPSON	SHEET: 122 OF 193



- PAVEMENT MARKING LEGEND**
- ① 4" SOLID WHITE LANE LINE
 - ② 4" DOTTED WHITE LANE LINE (2' STRIPE, 4' SKIP)
 - ③ 4" DASHED WHITE LANE LINE (10' STRIPE, 4" SKIP)
 - ④ PEAK HOUR BUS CONFLICT ZONE (SEE DETAIL ON SN-00)
 - ⑤ 4" DOUBLE YELLOW REVERSIBLE LANE LINE (10' STRIPE, 30' SKIP)
 - ⑥ PEAK HOUR BUS ONLY LANE (SEE DETAIL ON SN-00)
 - ⑦ 12" WHITE STOP LINE
 - ⑧ WHITE BICYCLE LANE SYMBOL (SEE DETAIL ON SHEET SN-00)
 - ⑨ 3" YELLOW CENTERLINE BUFFER SPACE (2 4" DOUBLE YELLOW LINES, 6" HATCH SPACED AT 5' O.C.)
 - ⑩ WHITE PAVEMENT ARROW AND TEXT
 - ⑪ BICYCLE LANE SYMBOL (SEE DETAIL ON SN-00)
 - ⑫ 4" SOLID YELLOW LANE LINE
 - ⑬ 4" DOUBLE SOLID YELLOW CENTER LINE (4" APART)
 - ⑭ 4" DOTTED DOUBLE YELLOW LANE LINE (2' STRIPE, 4' SKIP, 4" APART)
 - ⑮ GREEN COLORED PAVEMENT PAINT
 - ⑯ 5' GREEN BICYCLE CROSSING FOR ONE WAY BIKE LANE (SEE DETAIL ON SHEET SN-00)
 - ⑰ 6" SOLID WHITE LANE LINE
 - ⑱ GORE MARKINGS WITH 6" SOLID WHITE LINES (5' O.C., 45 DEGREE HATCH)
 - ⑲ WHITE YIELD LINE WITH 1.5' X 2.25' TRIANGLES (2' O.C.)
 - ⑳ GORE MARKINGS WITH 4" DOUBLE YELLOW LINE (5' O.C., 45 DEGREE HATCH)
 - ㉑ WHITE SHARROW SYMBOL
 - ㉒ 36" WHITE FLEXIBLE CHANNELIZING POST
 - ㉓ GORE MARKINGS WITH 6" SOLID YELLOW LINES (5' O.C., 45 DEGREE HATCH)

- LEGEND**
- ➔ TRAFFIC FLOW ARROW
 - RESURFACING CONSTRUCTION LIMIT

- SIGN LEGEND**
- ALL EXISTING SIGNS SHALL REMAIN IN PLACE UNLESS OTHERWISE NOTED.
- ✘ EXISTING SIGN TO BE REMOVED
 - EXISTING SIGN TO BE RELOCATED
 - ⊙ EXISTING SIGN RELOCATED TO EXISTING POST OR NEW SIGNAL POLE / LIGHT POLE
 - ▲ EXISTING SIGN RELOCATED TO NEW POST
 - NEW SIGN TO BE INSTALLED ON EXISTING POST OR EX. SIGNAL POLE / LIGHT POLE
 - NEW SIGN TO BE INSTALLED ON NEW POST



DISTRICT OF COLUMBIA
DISTRICT DEPARTMENT OF TRANSPORTATION

16TH STREET NW, BUS LANES PROJECT

SIGNING AND PAVEMENT MARKING PLAN

PROJECT ENG. BY: JLC	DATE: _____
DESIGNED BY: JLC	FILE: _____
CHECKED BY: JLC	SHEET: 123 OF 193
DRAWN BY: JLC	
PROJECT MGR: JLC	
DIVISION CHIEF: _____	

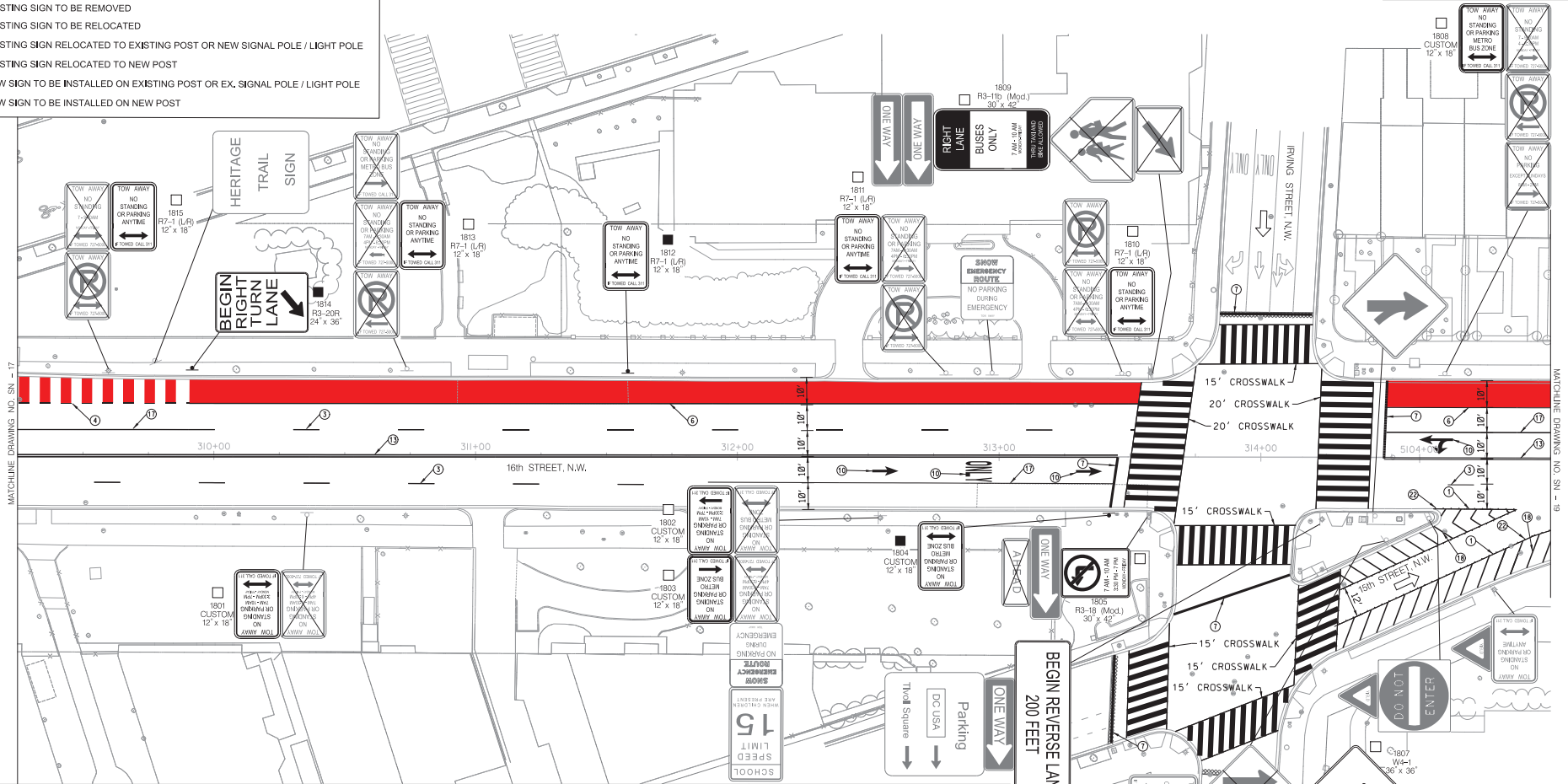
NO.	DESCRIPTION	NAME	DATE

SIGN LEGEND

ALL EXISTING SIGNS SHALL REMAIN IN PLACE UNLESS OTHERWISE NOTED.

- ✕ EXISTING SIGN TO BE REMOVED
- EXISTING SIGN TO BE RELOCATED
- △ EXISTING SIGN RELOCATED TO EXISTING POST OR NEW SIGNAL POLE / LIGHT POLE
- ▲ EXISTING SIGN RELOCATED TO NEW POST
- NEW SIGN TO BE INSTALLED ON EXISTING POST OR EX. SIGNAL POLE / LIGHT POLE
- NEW SIGN TO BE INSTALLED ON NEW POST

FED.	STATE	PROJECT NO.	SHEET NO.	TOTAL SHEETS
D.C.		2016032	124	193

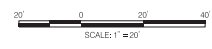


- PAVEMENT MARKING LEGEND**
- ① 4" SOLID WHITE LANE LINE
 - ② 4" DOTTED WHITE LANE LINE (2' STRIPE, 4' SKIP)
 - ③ 4" DASHED WHITE LANE LINE (10' STRIPE, 30' SKIP)
 - ④ PEAK HOUR BUS CONFLICT ZONE (SEE DETAIL ON SN-00)
 - ⑤ 4" DOUBLE YELLOW REVERSIBLE LANE LINE (10' STRIPE, 30' SKIP)
 - ⑥ PEAK HOUR BUS ONLY LANE (SEE DETAIL ON SN-00)
 - ⑦ 12" WHITE STOP LINE
 - ⑧ WHITE BICYCLE LANE SYMBOL (SEE DETAIL ON SHEET SN-00)
 - ⑨ 3" YELLOW CENTERLINE BUFFER SPACE (2.4" DOUBLE YELLOW LINES, 6" HATCH SPACED AT 5' O.C.)
 - ⑩ WHITE PAVEMENT ARROW AND TEXT
 - ⑪ BICYCLE LANE SYMBOL (SEE DETAIL ON SN-00)


- ⑫ 4" SOLID YELLOW LANE LINE
- ⑬ 4" DOUBLE SOLID YELLOW CENTER LINE (4" APART)
- ⑭ 4" DOTTED DOUBLE YELLOW LANE LINE (2' STRIPE, 4' APART)
- ⑮ GREEN COLORED PAVEMENT PAINT
- ⑯ 5' GREEN BICYCLE CROSSING FOR ONE WAY BIKE LANE (SEE DETAIL ON SHEET SN-00)
- ⑰ 6" SOLID WHITE LANE LINE
- ⑱ GORE MARKINGS WITH 6" SOLID WHITE LINES (5' O.C., 45 DEGREE HATCH)
- ⑲ WHITE YIELD LINE WITH 1.5' X 2.25' TRIANGLES (2' O.C.)
- ⑳ GORE MARKINGS WITH 4" DOUBLE YELLOW LINE (5' O.C., 45 DEGREE HATCH)
- ㉑ WHITE SHARROW SYMBOL
- ㉒ 36" WHITE FLEXIBLE CHANNELIZING POST
- ㉓ GORE MARKINGS WITH 6" SOLID YELLOW LINES (5' O.C., 45 DEGREE HATCH)

LEGEND

- ➡ TRAFFIC FLOW ARROW
- RESURFACING CONSTRUCTION LIMIT



NO.	DESCRIPTION	NAME	DATE



SN-18

DISTRICT OF COLUMBIA
DISTRICT DEPARTMENT OF TRANSPORTATION

16TH STREET NW, BUS LANES PROJECT

SIGNING AND PAVEMENT MARKING PLAN

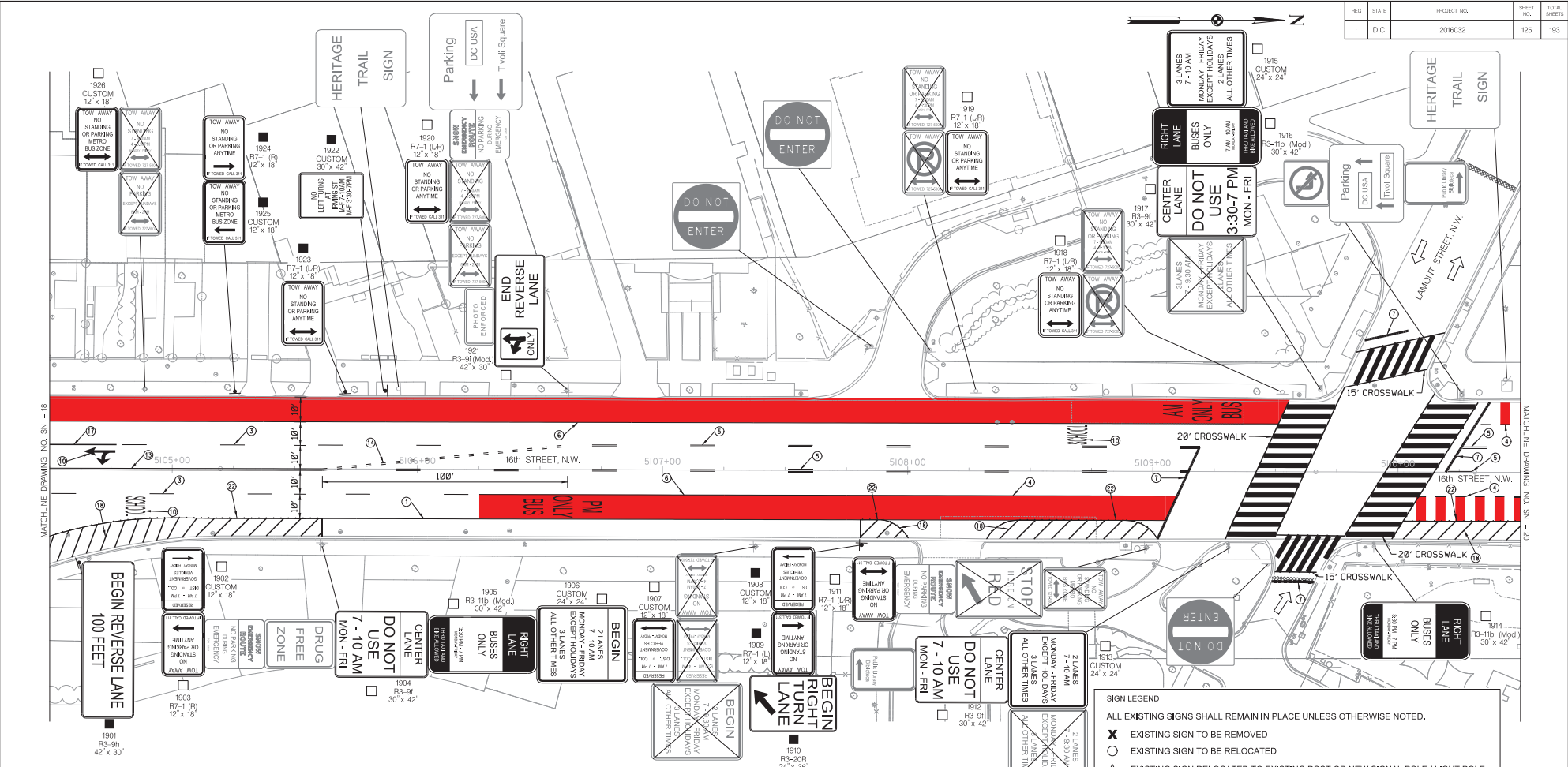
PROJECT ENCL. <u>ENC.</u>	DESIGNED BY <u>ENC. 01</u>
CHECKED BY <u>ENC. 02</u>	DRAWN BY <u>ENC. 03</u>
PROJECT MGR. <u>ENC. 04</u>	DIVISION CHIEF
DATE	
FILE	
SHEET 124 OF 193	

MATCHLINE DRAWING NO. SN - 17

MATCHLINE DRAWING NO. SN - 19

SPECIAL TABLES

FILES & NOTES



MATCHLINE DRAWING NO. SN - 18

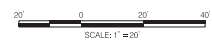
MATCHLINE DRAWING NO. SN - 20

SPECIAL NOTES

- PAVEMENT MARKING LEGEND**
- ① 4" SOLID WHITE LANE LINE
 - ② 4" DOTTED WHITE LANE LINE (2' STRIPE, 4' SKIP)
 - ③ 4" DASHED WHITE LANE LINE (10' STRIPE, 4" SKIP)
 - ④ PEAK HOUR BUS CONFLICT ZONE (SEE DETAIL ON SN-00)
 - ⑤ 4" DOUBLE YELLOW REVERSIBLE LANE LINE (10' STRIPE, 30' SKIP)
 - ⑥ PEAK HOUR BUS ONLY LANE (SEE DETAIL ON SN-00)
 - ⑦ 12" WHITE STOP LINE
 - ⑧ WHITE BICYCLE LANE SYMBOL (SEE DETAIL ON SHEET SN-00)
 - ⑨ 3' YELLOW CENTERLINE BUFFER SPACE (2 4" DOUBLE YELLOW LINES, 6" HATCH SPACED AT 5' O.C.)
 - ⑩ WHITE PAVEMENT ARROW AND TEXT
 - ⑪ BICYCLE LANE SYMBOL (SEE DETAIL ON SN-00)

- ⑫ 4" SOLID YELLOW LANE LINE
- ⑬ 4" DOUBLE SOLID YELLOW CENTER LINE (4" APART)
- ⑭ 4" DOTTED DOUBLE YELLOW LANE LINE (2' STRIPE, 4' SKIP, 4" APART)
- ⑮ GREEN COLORED PAVEMENT PAINT
- ⑯ 5' GREEN BICYCLE CROSSING FOR ONE WAY BIKE LANE (SEE DETAIL ON SHEET SN-00)
- ⑰ 6" SOLID WHITE LANE LINE
- ⑱ GORE MARKINGS WITH 6" SOLID WHITE LINES (5' O.C., 45 DEGREE HATCH)
- ⑲ WHITE YIELD LINE WITH 1.5' X 2.25' TRIANGLES (2' O.C.)
- ⑳ GORE MARKINGS WITH 4" DOUBLE YELLOW LINE (5' O.C., 45 DEGREE HATCH)
- ㉑ WHITE SHARROW SYMBOL
- ㉒ 36" WHITE FLEXIBLE CHANNELIZING POST
- ㉓ GORE MARKINGS WITH 6" SOLID YELLOW LINES (5' O.C., 45 DEGREE HATCH)

- LEGEND**
- TRAFFIC FLOW ARROW
 - RESURFACING CONSTRUCTION LIMIT



NO.	DESCRIPTION	NAME	DATE

REVISIONS

- SIGN LEGEND**
- ALL EXISTING SIGNS SHALL REMAIN IN PLACE UNLESS OTHERWISE NOTED.
- ✘ EXISTING SIGN TO BE REMOVED
 - EXISTING SIGN TO BE RELOCATED
 - △ EXISTING SIGN RELOCATED TO EXISTING POST OR NEW SIGNAL POLE / LIGHT POLE
 - ▲ EXISTING SIGN RELOCATED TO NEW POST
 - NEW SIGN TO BE INSTALLED ON EXISTING POST OR EX. SIGNAL POLE / LIGHT POLE
 - NEW SIGN TO BE INSTALLED ON NEW POST



DISTRICT OF COLUMBIA
DISTRICT DEPARTMENT OF TRANSPORTATION

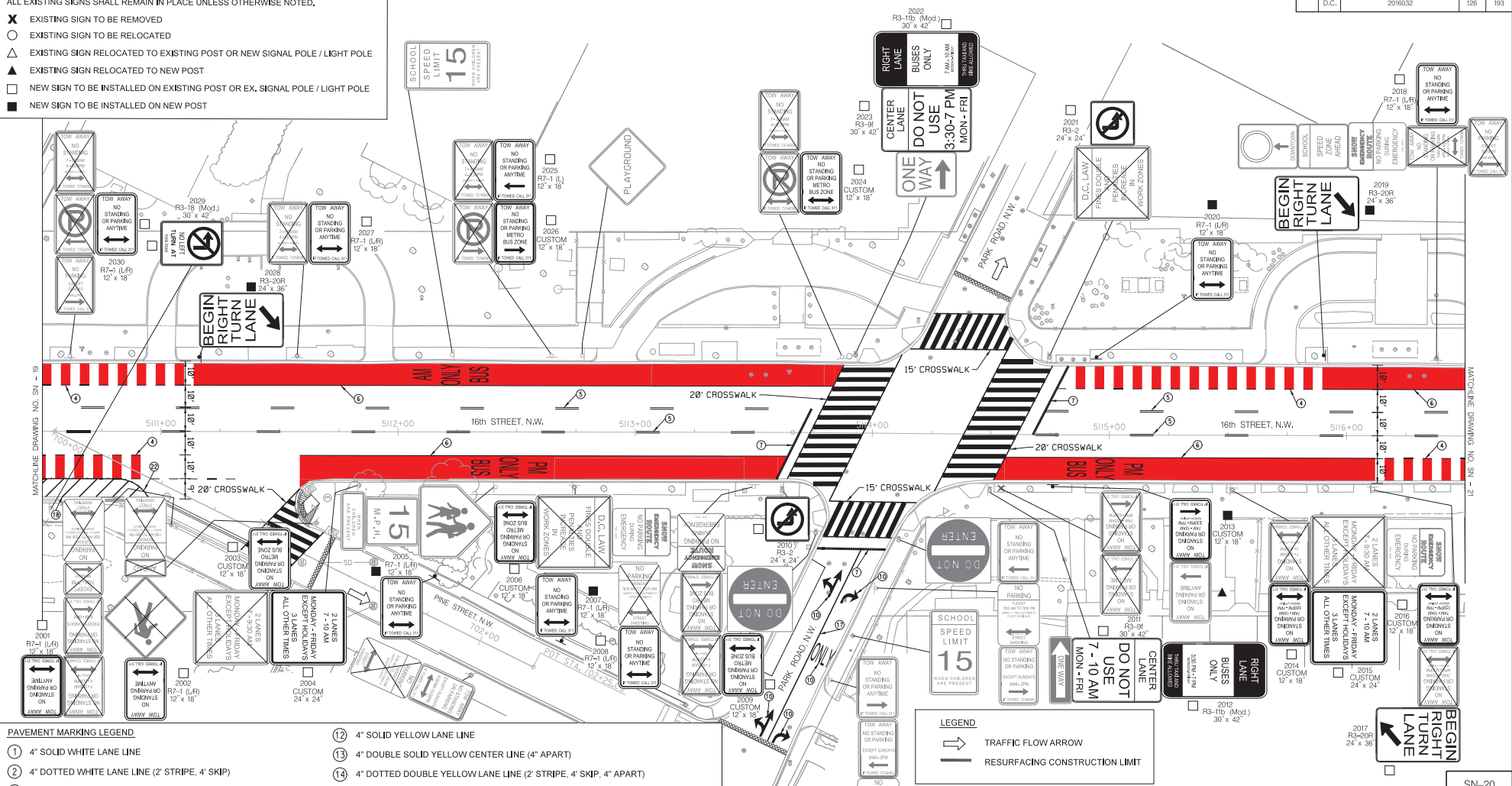
16TH STREET NW, BUS LANES PROJECT

SIGNING AND PAVEMENT MARKING PLAN

PROJECT ENG. BY: J.M.T.	CHECKED BY: J.M.T.
DRAWN BY: J.M.T.	PROJECT MGR: J.M.T.
DIVISION CHIEF: _____	DATE: _____
FILE: _____	SHEET: 125 OF 193

- SIGN LEGEND**
- ALL EXISTING SIGNS SHALL REMAIN IN PLACE UNLESS OTHERWISE NOTED.
- ✕ EXISTING SIGN TO BE REMOVED
 - EXISTING SIGN TO BE RELOCATED
 - △ EXISTING SIGN RELOCATED TO EXISTING POST OR NEW SIGNAL POLE / LIGHT POLE
 - ▲ EXISTING SIGN RELOCATED TO NEW POST
 - NEW SIGN TO BE INSTALLED ON EXISTING POST OR EX. SIGNAL POLE / LIGHT POLE
 - NEW SIGN TO BE INSTALLED ON NEW POST

FED.	STATE	PROJECT NO.	SHEET NO.	TOTAL SHEETS
D.C.		2016032	126	193



- PAVEMENT MARKING LEGEND**
- 1 4" SOLID WHITE LANE LINE
 - 2 4" DOTTED WHITE LANE LINE (2' STRIPE, 4' SKIP)
 - 3 4" DASHED WHITE LANE LINE (10' STRIPE, 30' SKIP)
 - 4 PEAK HOUR BUS CONFLICT ZONE (SEE DETAIL ON SN-00)
 - 5 4" DOUBLE YELLOW REVERSIBLE LANE LINE (10' STRIPE, 30' SKIP)
 - 6 PEAK HOUR BUS ONLY LANE (SEE DETAIL ON SN-00)
 - 7 12" WHITE STOP LINE
 - 8 WHITE BICYCLE LANE SYMBOL (SEE DETAIL ON SHEET SN-00)
 - 9 3" YELLOW CENTERLINE BUFFER SPACE (2 4" DOUBLE YELLOW LINES, 6" HATCH SPACED AT 5' O.C.)
 - 10 WHITE PAVEMENT ARROW AND TEXT
 - 11 BICYCLE LANE SYMBOL (SEE DETAIL ON SN-00)

- 12 4" SOLID YELLOW LANE LINE
- 13 4" DOUBLE SOLID YELLOW CENTER LINE (4" APART)
- 14 4" DOTTED DOUBLE YELLOW LANE LINE (2' STRIPE, 4' SKIP, 4" APART)
- 15 GREEN COLORED PAVEMENT PAINT
- 16 5' GREEN BICYCLE CROSSING FOR ONE WAY BIKE LANE (SEE DETAIL ON SHEET SN-00)
- 17 6" SOLID WHITE LANE LINE
- 18 GORE MARKINGS WITH 6" SOLID WHITE LINES (5' O.C., 45 DEGREE HATCH)
- 19 WHITE YIELD LINE WITH 1.5' X 2.25' TRIANGLES (2' O.C.)
- 20 GORE MARKINGS WITH 4" DOUBLE YELLOW LINE (5' O.C., 45 DEGREE HATCH)
- 21 WHITE SHARROW SYMBOL
- 22 36" WHITE FLEXIBLE CHANNELIZING POST
- 23 GORE MARKINGS WITH 6" SOLID YELLOW LINES (5' O.C., 45 DEGREE HATCH)

LEGEND

- TRAFFIC FLOW ARROW
- ▬ RESURFACING CONSTRUCTION LIMIT



DISTRICT OF COLUMBIA
DISTRICT DEPARTMENT OF TRANSPORTATION

16TH STREET NW, BUS LANES PROJECT

SIGNING AND PAVEMENT MARKING PLAN

PROJECT ENCL. BY: JLC
DESIGNED BY: MICHAEL MANN
CHECKED BY: JAMES M. THOMAS, P.E.
DRAWN BY: JAMES M. THOMAS, P.E.
PROJECT NO.: 2016032

DIVISION CHIEF

DATE: _____
FILE: _____
SHEET 126 OF 193

NO.	DESCRIPTION	NAME	DATE

SHEET NO. 126 OF 193

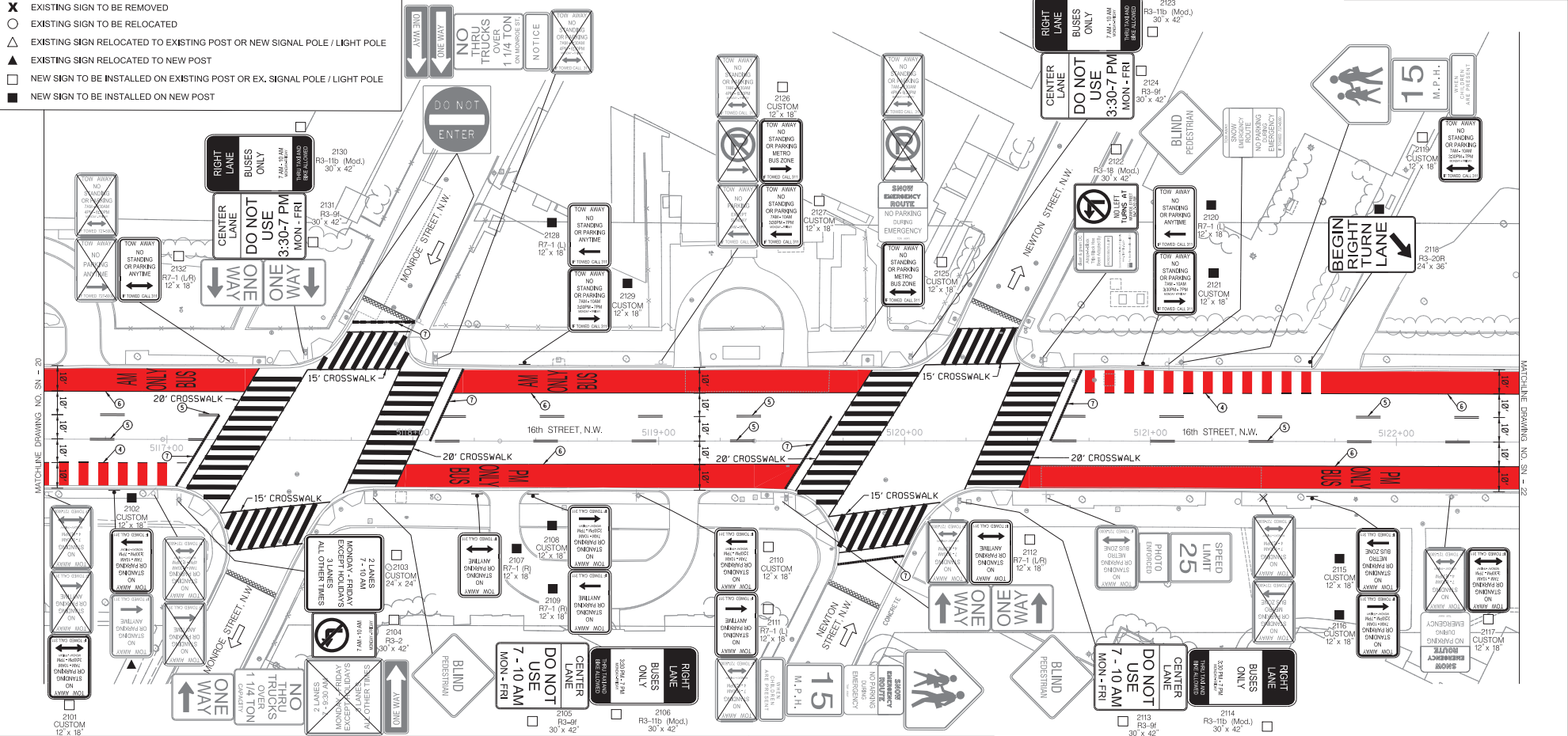
SN-20

SIGN LEGEND

ALL EXISTING SIGNS SHALL REMAIN IN PLACE UNLESS OTHERWISE NOTED.

- ✕ EXISTING SIGN TO BE REMOVED
- EXISTING SIGN TO BE RELOCATED
- △ EXISTING SIGN RELOCATED TO EXISTING POST OR NEW SIGNAL POLE / LIGHT POLE
- ▲ EXISTING SIGN RELOCATED TO NEW POST
- NEW SIGN TO BE INSTALLED ON EXISTING POST OR EX. SIGNAL POLE / LIGHT POLE
- NEW SIGN TO BE INSTALLED ON NEW POST

FED.	STATE	PROJECT NO.	SHEET NO.	TOTAL SHEETS
D.C.		2016032	127	193

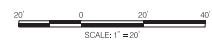


- PAVEMENT MARKING LEGEND**
- ① 4" SOLID WHITE LANE LINE
 - ② 4" DOTTED WHITE LANE LINE (2' STRIPE, 4' SKIP)
 - ③ 4" DASHED WHITE LANE LINE (10' STRIPE, 30' SKIP)
 - ④ PEAK HOUR BUS CONFLICT ZONE (SEE DETAIL ON SN-00)
 - ⑤ 4" DOUBLE YELLOW REVERSIBLE LANE LINE (10' STRIPE, 30' SKIP)
 - ⑥ PEAK HOUR BUS ONLY LANE (SEE DETAIL ON SN-00)
 - ⑦ 12" WHITE STOP LINE
 - ⑧ WHITE BICYCLE LANE SYMBOL (SEE DETAIL ON SHEET SN-00)
 - ⑨ 3" YELLOW CENTERLINE BUFFER SPACE (2 4" DOUBLE YELLOW LINES, 6" HATCH SPACED AT 5' O.C.)
 - ⑩ WHITE PAVEMENT ARROW AND TEXT
 - ⑪ BICYCLE LANE SYMBOL (SEE DETAIL ON SN-00)

- ⑫ 4" SOLID YELLOW LANE LINE
- ⑬ 4" DOUBLE SOLID YELLOW CENTER LINE (4" APART)
- ⑭ 4" DOTTED DOUBLE YELLOW LANE LINE (2' STRIPE, 4' SKIP, 4" APART)
- ⑮ GREEN COLORED PAVEMENT PAINT
- ⑯ 5' GREEN BICYCLE CROSSING FOR ONE WAY BIKE LANE (SEE DETAIL ON SHEET SN-00)
- ⑰ 6" SOLID WHITE LANE LINE
- ⑱ GORE MARKINGS WITH 6" SOLID WHITE LINES (5' O.C., 45 DEGREE HATCH)
- ⑲ WHITE YIELD LINE WITH 1.5' X 2.25' TRIANGLES (2' O.C.)
- ⑳ GORE MARKINGS WITH 4" DOUBLE YELLOW LINE (5' O.C., 45 DEGREE HATCH)
- ㉑ WHITE SHARROW SYMBOL
- ㉒ 36" WHITE FLEXIBLE CHANNELIZING POST
- ㉓ GORE MARKINGS WITH 6" SOLID YELLOW LINES (5' O.C., 45 DEGREE HATCH)

LEGEND

- TRAFFIC FLOW ARROW
- RESURFACING CONSTRUCTION LIMIT



NO.	DESCRIPTION	NAME	DATE



SN-21

DISTRICT OF COLUMBIA
DISTRICT DEPARTMENT OF TRANSPORTATION

16TH STREET NW, BUS LANES PROJECT

SIGNING AND PAVEMENT MARKING PLAN

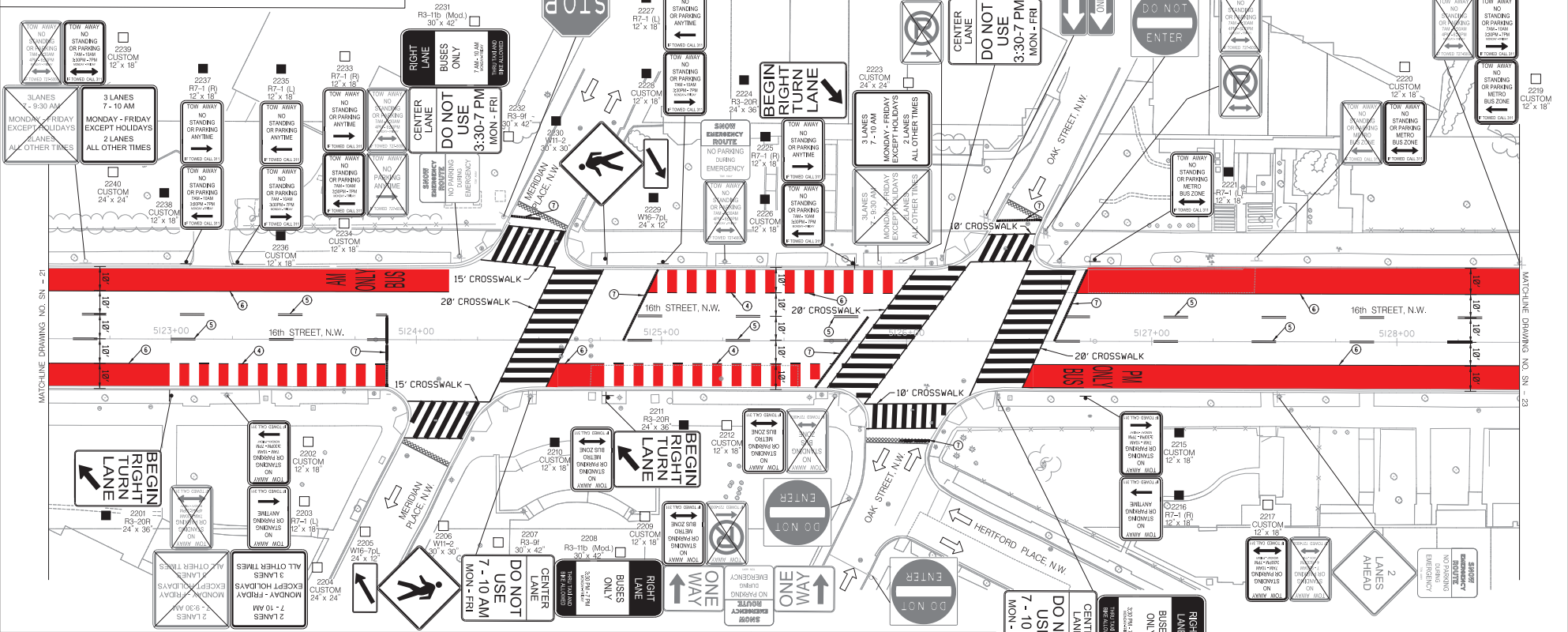
PROJECT ENCL. NO.	FILE
DESIGNED BY: MICHAEL M. MANN	CHECKED BY: JAMES M. TAYLOR
DRAWN BY: JAMES M. TAYLOR	PROJECT MGR: JAMES M. TAYLOR
DIVISION CHIEF	DATE
SHEET	127 OF 193

SHEET NO. 127 OF 193

SIGN LEGEND

ALL EXISTING SIGNS SHALL REMAIN IN PLACE UNLESS OTHERWISE NOTED.

- ✕ EXISTING SIGN TO BE REMOVED
- EXISTING SIGN TO BE RELOCATED
- △ EXISTING SIGN RELOCATED TO EXISTING POST OR NEW SIGNAL POLE / LIGHT POLE
- ▲ EXISTING SIGN RELOCATED TO NEW POST
- NEW SIGN TO BE INSTALLED ON EXISTING POST OR EX. SIGNAL POLE / LIGHT POLE
- NEW SIGN TO BE INSTALLED ON NEW POST

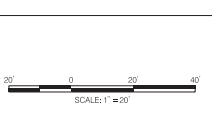


- PAVEMENT MARKING LEGEND**
- ① 4" SOLID WHITE LANE LINE
 - ② 4" DOTTED WHITE LANE LINE (2' STRIPE, 4' SKIP)
 - ③ 4" DASHED WHITE LANE LINE (10' STRIPE, 30' SKIP)
 - ④ PEAK HOUR BUS CONFLICT ZONE (SEE DETAIL ON SN-00)
 - ⑤ 4" DOUBLE YELLOW REVERSIBLE LANE LINE (10' STRIPE, 30' SKIP)
 - ⑥ PEAK HOUR BUS ONLY LANE (SEE DETAIL ON SN-00)
 - ⑦ 12" WHITE STOP LINE
 - ⑧ WHITE BICYCLE LANE SYMBOL (SEE DETAIL ON SHEET SN-00)
 - ⑨ 3" YELLOW CENTERLINE BUFFER SPACE (2 4" DOUBLE YELLOW LINES, 6" HATCH SPACED AT 5' O.C.)
 - ⑩ WHITE PAVEMENT ARROW AND TEXT
 - ⑪ BICYCLE LANE SYMBOL (SEE DETAIL ON SN-00)

- ⑫ 4" SOLID YELLOW LANE LINE
- ⑬ 4" DOUBLE SOLID YELLOW CENTER LINE (4" APART)
- ⑭ 4" DOTTED DOUBLE YELLOW LANE LINE (2' STRIPE, 4' SKIP, 4" APART)
- ⑮ GREEN COLORED PAVEMENT PAINT
- ⑯ 5' GREEN BICYCLE CROSSING FOR ONE WAY BIKE LANE (SEE DETAIL ON SHEET SN-00)
- ⑰ 6" SOLID WHITE LANE LINE
- ⑱ GORE MARKINGS WITH 6" SOLID WHITE LINES (5' O.C., 45 DEGREE HATCH)
- ⑲ WHITE YIELD LINE WITH 1.5' X 2.25" TRIANGLES (2' O.C.)
- ⑳ GORE MARKINGS WITH 4" DOUBLE YELLOW LINE (5' O.C., 45 DEGREE HATCH)
- ㉑ WHITE SHARROW SYMBOL
- ㉒ 36" WHITE FLEXIBLE CHANNELIZING POST
- ㉓ GORE MARKINGS WITH 6" SOLID YELLOW LINES (5' O.C., 45 DEGREE HATCH)

LEGEND

- TRAFFIC FLOW ARROW
- RESURFACING CONSTRUCTION LIMIT



NO.	DESCRIPTION	NAME	DATE



SN-22

DISTRICT OF COLUMBIA
DISTRICT DEPARTMENT OF TRANSPORTATION

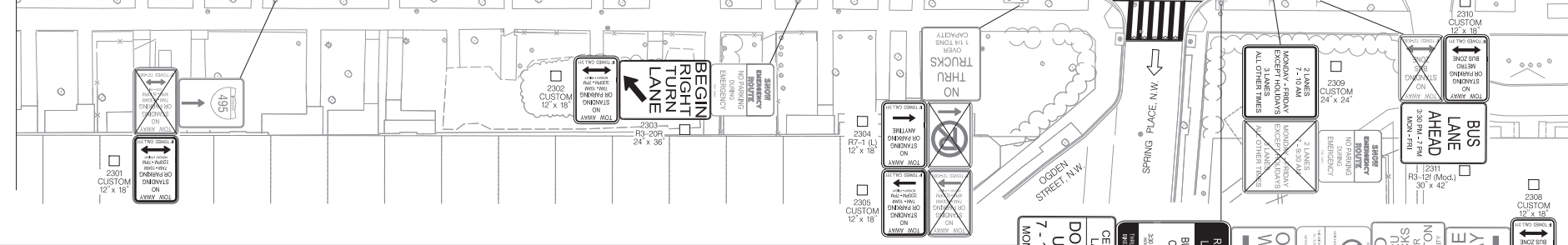
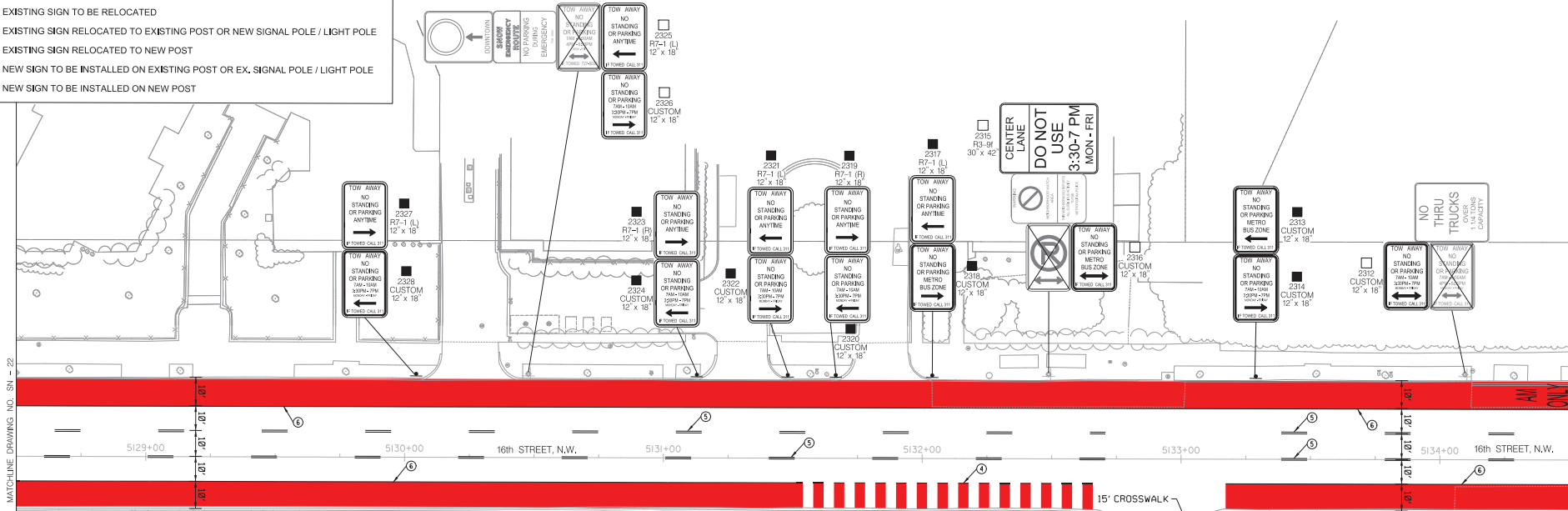
16TH STREET NW, BUS LANES PROJECT

SIGNING AND PAVEMENT MARKING PLAN

PROJECT ENCL.	ENC.
DESIGNED BY	ENC. 02, 03, 04, 05, 06, 07, 08, 09, 10, 11, 12, 13, 14, 15, 16, 17, 18, 19, 20, 21, 22, 23, 24, 25, 26, 27, 28, 29, 30, 31, 32, 33, 34, 35, 36, 37, 38, 39, 40, 41, 42, 43, 44, 45, 46, 47, 48, 49, 50, 51, 52, 53, 54, 55, 56, 57, 58, 59, 60, 61, 62, 63, 64, 65, 66, 67, 68, 69, 70, 71, 72, 73, 74, 75, 76, 77, 78, 79, 80, 81, 82, 83, 84, 85, 86, 87, 88, 89, 90, 91, 92, 93, 94, 95, 96, 97, 98, 99, 100, 101, 102, 103, 104, 105, 106, 107, 108, 109, 110, 111, 112, 113, 114, 115, 116, 117, 118, 119, 120, 121, 122, 123, 124, 125, 126, 127, 128, 129, 130, 131, 132, 133, 134, 135, 136, 137, 138, 139, 140, 141, 142, 143, 144, 145, 146, 147, 148, 149, 150, 151, 152, 153, 154, 155, 156, 157, 158, 159, 160, 161, 162, 163, 164, 165, 166, 167, 168, 169, 170, 171, 172, 173, 174, 175, 176, 177, 178, 179, 180, 181, 182, 183, 184, 185, 186, 187, 188, 189, 190, 191, 192, 193, 194, 195, 196, 197, 198, 199, 200
CHECKED BY	ENC. 02, 03, 04, 05, 06, 07, 08, 09, 10, 11, 12, 13, 14, 15, 16, 17, 18, 19, 20, 21, 22, 23, 24, 25, 26, 27, 28, 29, 30, 31, 32, 33, 34, 35, 36, 37, 38, 39, 40, 41, 42, 43, 44, 45, 46, 47, 48, 49, 50, 51, 52, 53, 54, 55, 56, 57, 58, 59, 60, 61, 62, 63, 64, 65, 66, 67, 68, 69, 70, 71, 72, 73, 74, 75, 76, 77, 78, 79, 80, 81, 82, 83, 84, 85, 86, 87, 88, 89, 90, 91, 92, 93, 94, 95, 96, 97, 98, 99, 100, 101, 102, 103, 104, 105, 106, 107, 108, 109, 110, 111, 112, 113, 114, 115, 116, 117, 118, 119, 120, 121, 122, 123, 124, 125, 126, 127, 128, 129, 130, 131, 132, 133, 134, 135, 136, 137, 138, 139, 140, 141, 142, 143, 144, 145, 146, 147, 148, 149, 150, 151, 152, 153, 154, 155, 156, 157, 158, 159, 160, 161, 162, 163, 164, 165, 166, 167, 168, 169, 170, 171, 172, 173, 174, 175, 176, 177, 178, 179, 180, 181, 182, 183, 184, 185, 186, 187, 188, 189, 190, 191, 192, 193, 194, 195, 196, 197, 198, 199, 200
DRAWN BY	ENC. 02, 03, 04, 05, 06, 07, 08, 09, 10, 11, 12, 13, 14, 15, 16, 17, 18, 19, 20, 21, 22, 23, 24, 25, 26, 27, 28, 29, 30, 31, 32, 33, 34, 35, 36, 37, 38, 39, 40, 41, 42, 43, 44, 45, 46, 47, 48, 49, 50, 51, 52, 53, 54, 55, 56, 57, 58, 59, 60, 61, 62, 63, 64, 65, 66, 67, 68, 69, 70, 71, 72, 73, 74, 75, 76, 77, 78, 79, 80, 81, 82, 83, 84, 85, 86, 87, 88, 89, 90, 91, 92, 93, 94, 95, 96, 97, 98, 99, 100, 101, 102, 103, 104, 105, 106, 107, 108, 109, 110, 111, 112, 113, 114, 115, 116, 117, 118, 119, 120, 121, 122, 123, 124, 125, 126, 127, 128, 129, 130, 131, 132, 133, 134, 135, 136, 137, 138, 139, 140, 141, 142, 143, 144, 145, 146, 147, 148, 149, 150, 151, 152, 153, 154, 155, 156, 157, 158, 159, 160, 161, 162, 163, 164, 165, 166, 167, 168, 169, 170, 171, 172, 173, 174, 175, 176, 177, 178, 179, 180, 181, 182, 183, 184, 185, 186, 187, 188, 189, 190, 191, 192, 193, 194, 195, 196, 197, 198, 199, 200
PROJECT MGR.	ENC. 02, 03, 04, 05, 06, 07, 08, 09, 10, 11, 12, 13, 14, 15, 16, 17, 18, 19, 20, 21, 22, 23, 24, 25, 26, 27, 28, 29, 30, 31, 32, 33, 34, 35, 36, 37, 38, 39, 40, 41, 42, 43, 44, 45, 46, 47, 48, 49, 50, 51, 52, 53, 54, 55, 56, 57, 58, 59, 60, 61, 62, 63, 64, 65, 66, 67, 68, 69, 70, 71, 72, 73, 74, 75, 76, 77, 78, 79, 80, 81, 82, 83, 84, 85, 86, 87, 88, 89, 90, 91, 92, 93, 94, 95, 96, 97, 98, 99, 100, 101, 102, 103, 104, 105, 106, 107, 108, 109, 110, 111, 112, 113, 114, 115, 116, 117, 118, 119, 120, 121, 122, 123, 124, 125, 126, 127, 128, 129, 130, 131, 132, 133, 134, 135, 136, 137, 138, 139, 140, 141, 142, 143, 144, 145, 146, 147, 148, 149, 150, 151, 152, 153, 154, 155, 156, 157, 158, 159, 160, 161, 162, 163, 164, 165, 166, 167, 168, 169, 170, 171, 172, 173, 174, 175, 176, 177, 178, 179, 180, 181, 182, 183, 184, 185, 186, 187, 188, 189, 190, 191, 192, 193, 194, 195, 196, 197, 198, 199, 200
DIVISION CHIEF	
DATE	
FILE	
SHEET	128 OF 193

- SIGN LEGEND**
- ALL EXISTING SIGNS SHALL REMAIN IN PLACE UNLESS OTHERWISE NOTED.
 - ✕ EXISTING SIGN TO BE REMOVED
 - EXISTING SIGN TO BE RELOCATED
 - △ EXISTING SIGN RELOCATED TO EXISTING POST OR NEW SIGNAL POLE / LIGHT POLE
 - ▲ EXISTING SIGN RELOCATED TO NEW POST
 - NEW SIGN TO BE INSTALLED ON EXISTING POST OR EX. SIGNAL POLE / LIGHT POLE
 - NEW SIGN TO BE INSTALLED ON NEW POST

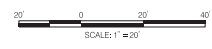
FED.	STATE	PROJECT NO.	SHEET NO.	TOTAL SHEETS
D.C.		2016032	129	193



- PAVEMENT MARKING LEGEND**
- ① 4" SOLID WHITE LANE LINE
 - ② 4" DOTTED WHITE LANE LINE (2' STRIPE, 4' SKIP)
 - ③ 4" DASHED WHITE LANE LINE (10' STRIPE, 30' SKIP)
 - ④ PEAK HOUR BUS CONFLICT ZONE (SEE DETAIL ON SN-00)
 - ⑤ 4" DOUBLE YELLOW REVERSIBLE LANE LINE (10' STRIPE, 30' SKIP)
 - ⑥ PEAK HOUR BUS ONLY LANE (SEE DETAIL ON SN-00)
 - ⑦ 12" WHITE STOP LINE
 - ⑧ WHITE BICYCLE LANE SYMBOL (SEE DETAIL ON SHEET SN-00)
 - ⑨ 3" YELLOW CENTERLINE BUFFER SPACE (2 1/4" DOUBLE YELLOW LINES, 6" HATCH SPACED AT 5' O.C.)
 - ⑩ WHITE PAVEMENT ARROW AND TEXT
 - ⑪ BICYCLE LANE SYMBOL (SEE DETAIL ON SN-00)

- ⑫ 4" SOLID YELLOW LANE LINE
- ⑬ 4" DOUBLE SOLID YELLOW CENTER LINE (4" APART)
- ⑭ 4" DOTTED DOUBLE YELLOW LANE LINE (2' STRIPE, 4' SKIP, 4" APART)
- ⑮ GREEN COLORED PAVEMENT PAINT
- ⑯ 5' GREEN BICYCLE CROSSING FOR ONE WAY BIKE LANE (SEE DETAIL ON SHEET SN-00)
- ⑰ 6" SOLID WHITE LANE LINE
- ⑱ GORE MARKINGS WITH 6" SOLID WHITE LINES (5' O.C., 45 DEGREE HATCH)
- ⑲ WHITE YIELD LINE WITH 1.5' X 2.25' TRIANGLES (2' O.C.)
- ⑳ GORE MARKINGS WITH 4" DOUBLE YELLOW LINE (5' O.C., 45 DEGREE HATCH)
- ㉑ WHITE SHARROW SYMBOL
- ㉒ 36" WHITE FLEXIBLE CHANNELIZING POST
- ㉓ GORE MARKINGS WITH 6" SOLID YELLOW LINES (5' O.C., 45 DEGREE HATCH)

- LEGEND**
- ➔ TRAFFIC FLOW ARROW
 - RESURFACING CONSTRUCTION LIMIT



NO.	DESCRIPTION	NAME	DATE

REVISIONS



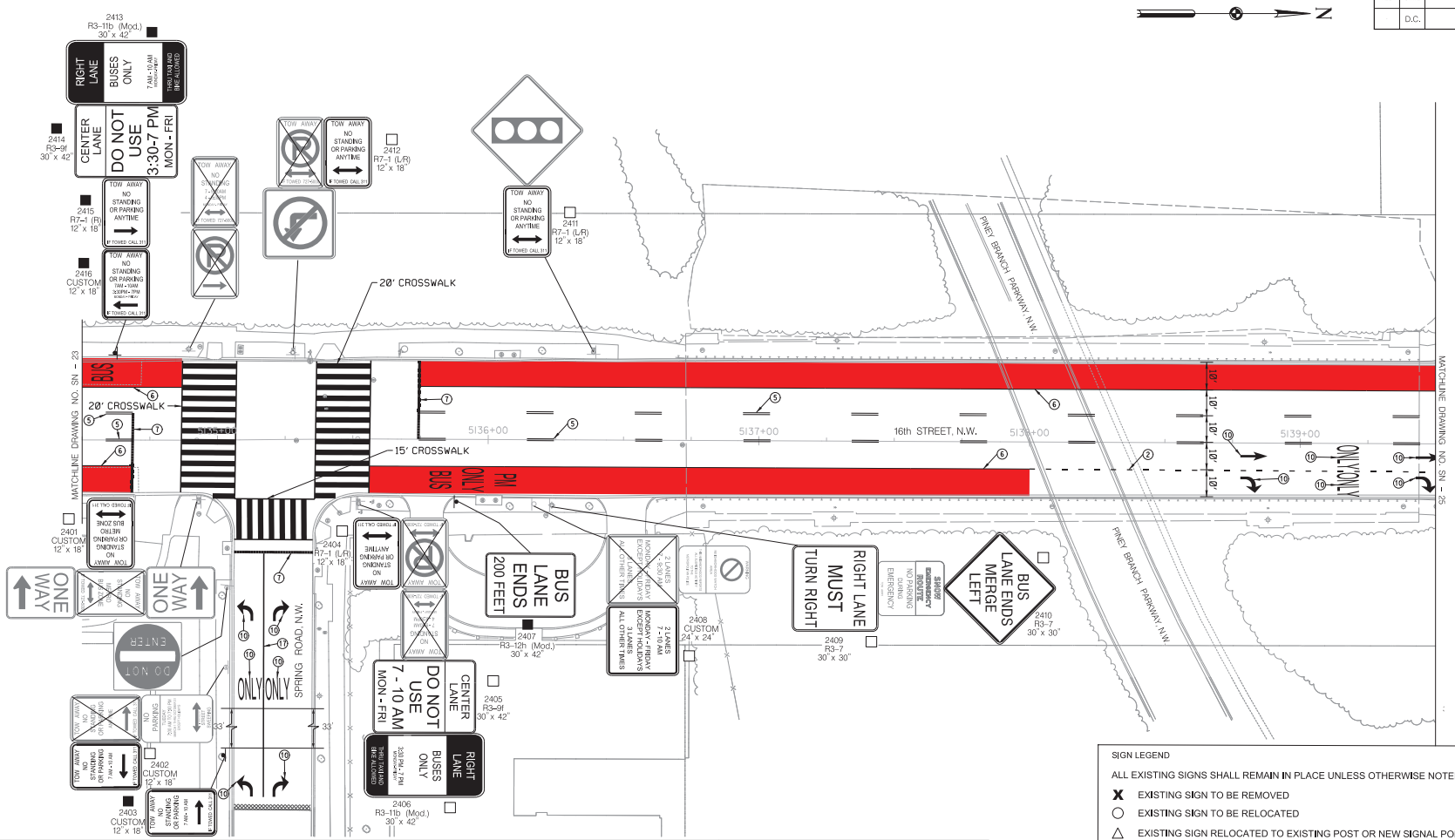
SN-23

DISTRICT OF COLUMBIA
DISTRICT DEPARTMENT OF TRANSPORTATION

16TH STREET NW, BUS LANES PROJECT

SIGNING AND PAVEMENT MARKING PLAN

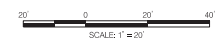
PROJECT ENCL. <u>D.C.</u>	DESIGNED BY <u>MEG-AM-MAJ</u>
CHECKED BY <u>DALE ETC.</u>	DRAWN BY <u>LEW-KCS-MEG</u>
PROJECT MGR. <u>GSB</u>	
DIVISION CHIEF	
DATE	FILE
SHEET 129 OF 193	



- PAVEMENT MARKING LEGEND**
- ① 4" SOLID WHITE LANE LINE
 - ② 4" DOTTED WHITE LANE LINE (2' STRIPE, 4' SKIP)
 - ③ 4" DASHED WHITE LANE LINE (10' STRIPE, 30' SKIP)
 - ④ PEAK HOUR BUS CONFLICT ZONE (SEE DETAIL ON SN-00)
 - ⑤ 4" DOUBLE YELLOW REVERSIBLE LANE LINE (10' STRIPE, 30' SKIP)
 - ⑥ PEAK HOUR BUS ONLY LANE (SEE DETAIL ON SN-00)
 - ⑦ 12" WHITE STOP LINE
 - ⑧ WHITE BICYCLE LANE SYMBOL (SEE DETAIL ON SHEET SN-00)
 - ⑨ 3" YELLOW CENTERLINE BUFFER SPACE (2 4" DOUBLE YELLOW LINES, 6" HATCH SPACED AT 5' O.C.)
 - ⑩ WHITE PAVEMENT ARROW AND TEXT
 - ⑪ BICYCLE LANE SYMBOL (SEE DETAIL ON SN-00)

- ⑫ 4" SOLID YELLOW LANE LINE
- ⑬ 4" DOUBLE SOLID YELLOW CENTER LINE (4" APART)
- ⑭ 4" DOTTED DOUBLE YELLOW LANE LINE (2' STRIPE, 4" APART)
- ⑮ GREEN COLORED PAVEMENT PAINT
- ⑯ 5' GREEN BICYCLE CROSSING FOR ONE WAY BIKE LANE (SEE DETAIL ON SHEET SN-00)
- ⑰ 6" SOLID WHITE LANE LINE
- ⑱ GORE MARKINGS WITH 6" SOLID WHITE LINES (5' O.C., 45 DEGREE HATCH)
- ⑲ WHITE YIELD LINE WITH 1.5' X 2.25' TRIANGLES (2' O.C.)
- ⑳ GORE MARKINGS WITH 4" DOUBLE YELLOW LINE (5' O.C., 45 DEGREE HATCH)
- ㉑ WHITE SHARROW SYMBOL
- ㉒ 36" WHITE FLEXIBLE CHANNELIZING POST
- ㉓ GORE MARKINGS WITH 6" SOLID YELLOW LINES (5' O.C., 45 DEGREE HATCH)

- LEGEND**
- ➡ TRAFFIC FLOW ARROW
 - RESURFACING CONSTRUCTION LIMIT



- SIGN LEGEND**
- ALL EXISTING SIGNS SHALL REMAIN IN PLACE UNLESS OTHERWISE NOTED.
- ✘ EXISTING SIGN TO BE REMOVED
 - EXISTING SIGN TO BE RELOCATED
 - △ EXISTING SIGN RELOCATED TO EXISTING POST OR NEW SIGNAL POLE / LIGHT POLE
 - ▲ EXISTING SIGN RELOCATED TO NEW POST
 - NEW SIGN TO BE INSTALLED ON EXISTING POST OR EX. SIGNAL POLE / LIGHT POLE
 - NEW SIGN TO BE INSTALLED ON NEW POST

SN-24



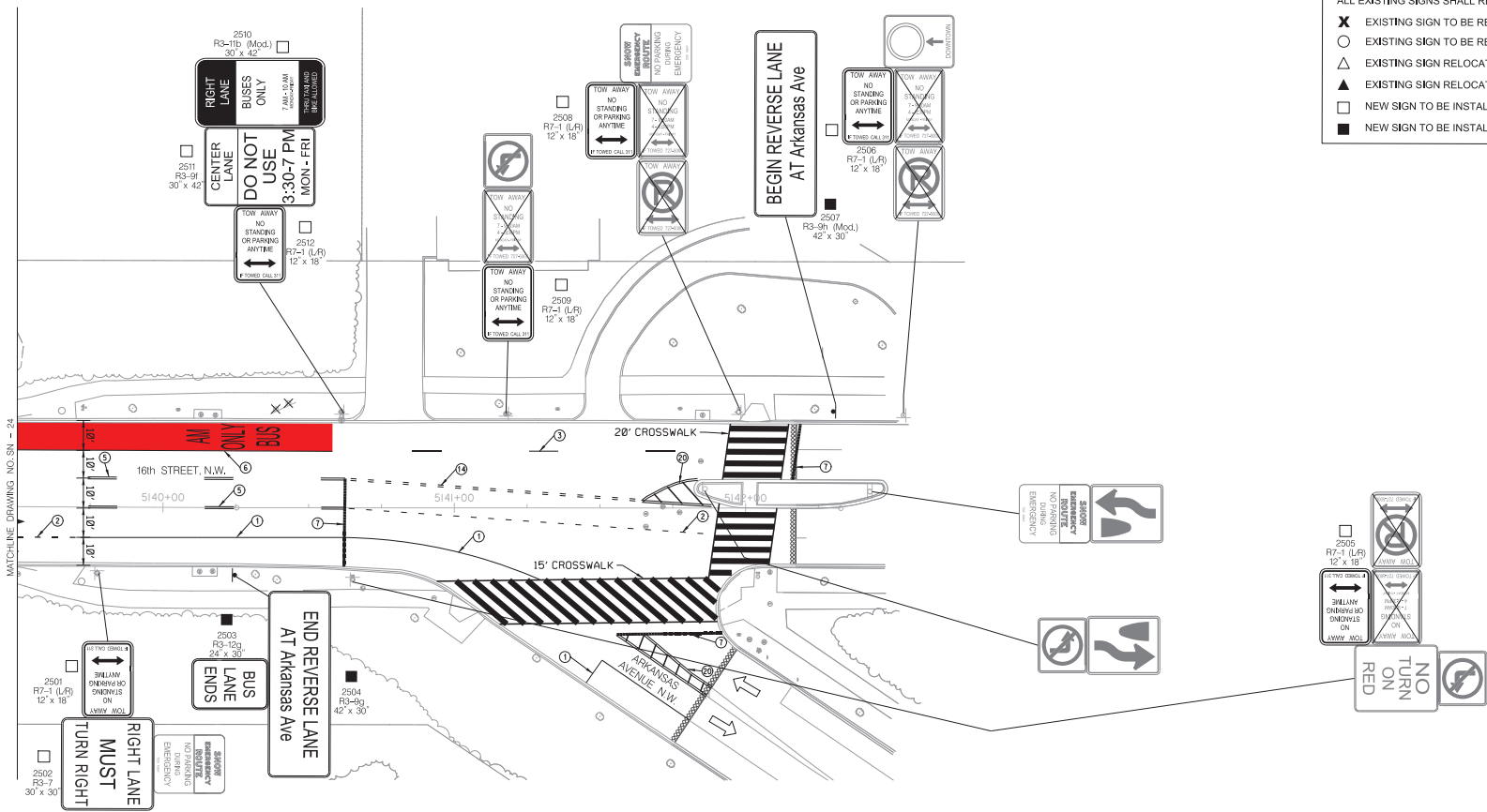
DISTRICT OF COLUMBIA DISTRICT DEPARTMENT OF TRANSPORTATION		PROJECT ENCL. <u>ENC.</u>
16TH STREET NW, BUS LANES PROJECT		DESIGNED BY <u>MICHAEL M. MADD</u>
SIGNING AND PAVEMENT MARKING PLAN		CHECKED BY <u>JMT</u>
REVISIONS		DRAWN BY <u>TERESA M. MADD</u>
DATE _____		PROJECT MGR. <u>GSB</u>
FILE _____		DIVISION CHIEF _____
SHEET 130 OF 193		



SIGN LEGEND

ALL EXISTING SIGNS SHALL REMAIN IN PLACE UNLESS OTHERWISE NOTED.

- ✕ EXISTING SIGN TO BE REMOVED
- EXISTING SIGN TO BE RELOCATED
- EXISTING SIGN RELOCATED TO EXISTING POST OR NEW SIGNAL POLE / LIGHT POLE
- ▲ EXISTING SIGN RELOCATED TO NEW POST
- NEW SIGN TO BE INSTALLED ON EXISTING POST OR EX. SIGNAL POLE / LIGHT POLE
- NEW SIGN TO BE INSTALLED ON NEW POST



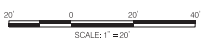
SPECIAL TABLES

PAVEMENT MARKING LEGEND

- | | |
|--|---|
| ① 4" SOLID WHITE LANE LINE | ⑫ 4" SOLID YELLOW LANE LINE |
| ② 4" DOTTED WHITE LANE LINE (2' STRIPE, 4" SKIP) | ⑬ 4" DOUBLE SOLID YELLOW CENTER LINE (4" APART) |
| ③ 4" DASHED WHITE LANE LINE (10' STRIPE, 30" SKIP) | ⑭ 4" DOTTED DOUBLE YELLOW LANE LINE (2' STRIPE, 4" SKIP, 4" APART) |
| ④ PEAK HOUR BUS CONFLICT ZONE (SEE DETAIL ON SN-00) | ⑮ GREEN COLORED PAVEMENT PAINT |
| ⑤ 4" DOUBLE YELLOW REVERSIBLE LANE LINE (10' STRIPE, 30" SKIP) | ⑯ 5' GREEN BICYCLE CROSSING FOR ONE WAY BIKE LANE (SEE DETAIL ON SHEET SN-00) |
| ⑥ PEAK HOUR BUS ONLY LANE (SEE DETAIL ON SN-00) | ⑰ 6" SOLID WHITE LANE LINE |
| ⑦ 12" WHITE STOP LINE | ⑱ GORE MARKINGS WITH 6" SOLID WHITE LINES (5' O.C., 45 DEGREE HATCH) |
| ⑧ WHITE BICYCLE LANE SYMBOL (SEE DETAIL ON SHEET SN-00) | ⑲ WHITE YIELD LINE WITH 1.5' X 2.25' TRIANGLES (2' O.C.) |
| ⑨ 3' YELLOW CENTERLINE BUFFER SPACE (2.4" DOUBLE YELLOW LINES, 6" HATCH SPACED AT 5' O.C.) | ⑳ GORE MARKINGS WITH 4" DOUBLE YELLOW LINE (5' O.C., 45 DEGREE HATCH) |
| ⑩ WHITE PAVEMENT ARROW AND TEXT | ㉑ WHITE SHARROW SYMBOL |
| ⑪ BICYCLE LANE SYMBOL (SEE DETAIL ON SN-00) | ㉒ 36" WHITE FLEXIBLE CHANNELIZING POST |
| | ㉓ GORE MARKINGS WITH 6" SOLID YELLOW LINES (5' O.C., 45 DEGREE HATCH) |


LEGEND

	TRAFFIC FLOW ARROW
	RESURFACING CONSTRUCTION LIMIT



NO.	DESCRIPTION	NAME	DATE

REVISIONS



SN-25

DISTRICT OF COLUMBIA
DISTRICT DEPARTMENT OF TRANSPORTATION

16TH STREET NW, BUS LANES PROJECT

SIGNING AND PAVEMENT MARKING PLAN

PROJECT ENCL. <u>ENC.</u>	PROJECT WORK <u>GSB</u>
DESIGNED BY <u>MICHAEL MANN</u>	
CHECKED BY <u>DAVID FINE</u>	DIVISION CHIEF
DRAWN BY <u>TERESA MESS</u>	DATE _____
FILE _____	SHEET 131 OF 193