

16TH STREET NW ***BUS LANES PROJECT***




National Historic Preservation Act Section 106 Consulting Party Meeting #2

January 31, 2018



Presentation Agenda

1. Project Overview
2. Comment Overview
3. Option 6
4. Sign Renderings
5. Revised Area of Potential Effect
6. Revised Identification of Historic Properties
7. Feedback





Project Overview

Goal: To improve the performance and reliability of bus routes along 16th Street NW between H Street NW and Arkansas Avenue NW.

Purpose and Need


The purpose of the Proposed Action is to improve transit **performance** and **reliability** along with pedestrian crossings, bus stops, and sidewalks along 16th Street NW between H Street NW and Arkansas Avenue NW.

16th Street is a multimodal corridor and the purpose of the project is to **move more people** through the corridor quickly to meet the existing and long-term regional mobility and local accessibility needs for residents and the traveling public within the project area.

Section 106 Consulting Party Meeting #1

November 9, 2017

- *Overhead Lane Controls*
- *Restoring the cartway between U Street NW and V Street NW*
- *Bus Stop Improvements*



Other Comments Received

Parking Impacts ✓

Reversible Lane Expansion ✓

Expand APE Area ✓

Additional graphics for the corridor ✓

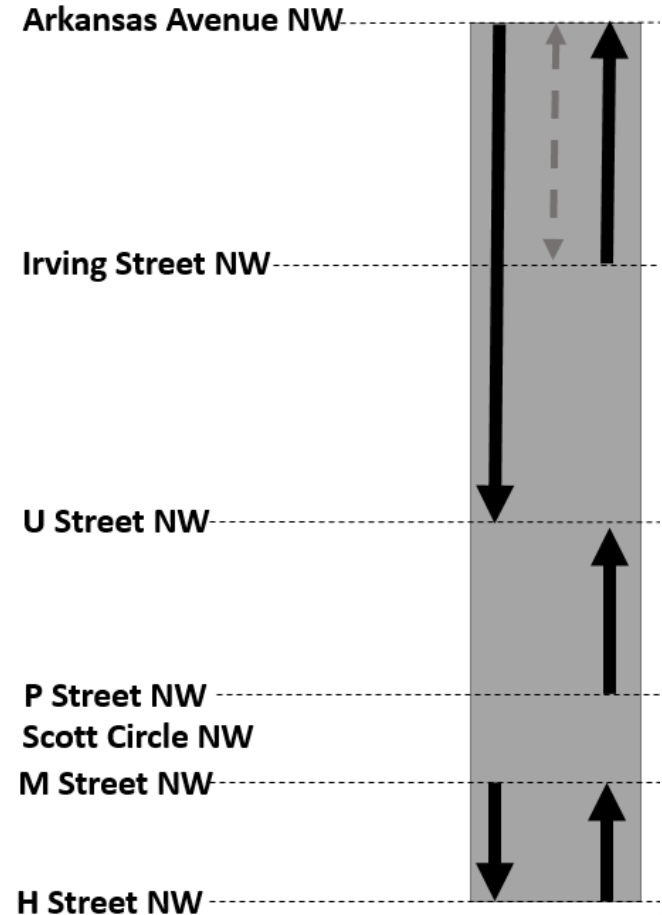
16TH STREET NW *BUS LANES PROJECT*



Peak Period Bus Lane →
Reversible Lane ← →

Option 6
AM PM

Option 6 Overview (see map)



16TH STREET NW ***BUS LANES PROJECT***



Option 6 Renderings

H Street NW - Existing



H Street NW – with Proposed Option 6



Irving Street NW - Existing



Irving Street NW – with Proposed Option 6



U Street NW - Existing



U Street NW – with Proposed Option 6



Arkansas Avenue NW - Existing

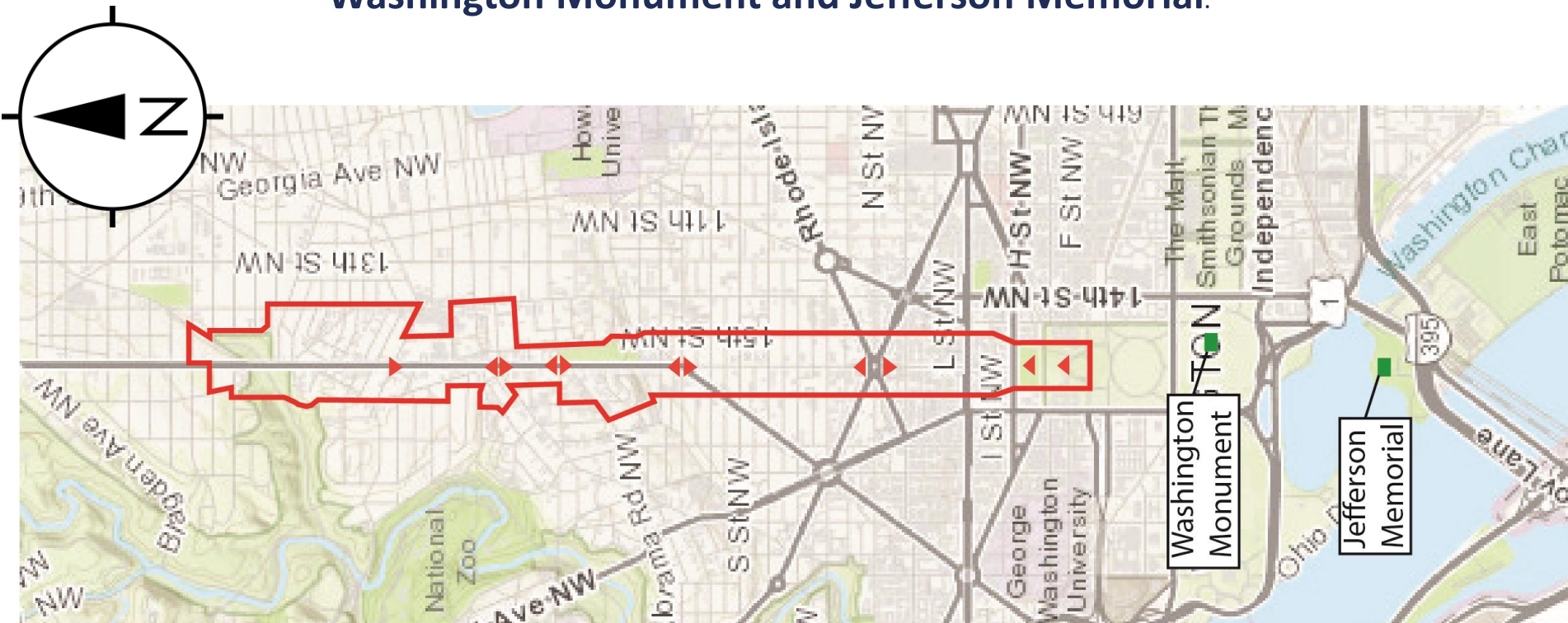


Arkansas Avenue NW – with Proposed Option 6



Revised Area of Potential Effect (APE)

Viewsheds include all north-south views on 16th Street NW, all views along avenues, and the east-west corridors. Additionally, outside the APE consideration of views will be taken of any views through the APE to the Washington Monument and Jefferson Memorial.



Identification of Historic Properties

Revised

Individual DC Landmarks

- L'Enfant's Plan for the City of Washington
- White House
- Comte Jean de Rochambeau Monument
- Marquis Gilbert de Lafayette Monument
- Baron Frederick von Steuben Monument
- Thaddeus Kosciuszko Monument
- St. John's Episcopal Church
- United Mine Worker's of America (The University Club)
- Southern Railway Company
- Peyser Building
- Carlton Hotel
- Army and Navy Club
- United States Chamber of Commerce
- Russian Embassy (Mrs. George Pullman House)
- Metropolitan African Methodist Episcopal Church
- National Geographic Society
- Charles Sumner School

Individual DC Landmarks (con't.)

- Daniel Webster Memorial
- Samuel Hahnemann Memorial
- Brodhead-Bell-Morton House (Levi P. Morton House)
- Carnegie Institution of Washington, Administration Building
- St. Luke's Episcopal Church
- Robert Simpson Woodward House
- Alma Thomas House
- The Cairo
- Charlotte Forten Grimké House
- Scottish Rite Temple
- Congressional Club
- The Northumberland
- Meridian Hill
- Meridian House
- White-Meyer House
- Meridian Mansions (The Envoy)

Identification of Historic Properties

Revised

Individual DC Landmarks (con't.)

- Park Tower
- Old French Embassy
- Pink Palace (Mrs. Marshall Field House; Inter American Defense Board)
- Warder-Totten House
- Embassy of Italy
- Embassy of Mexico (MacVeagh Residence)
- David White House
- Church of Jesus Christ LDS
- All Souls Unitarian Church
- The Maycroft
- National Baptist Memorial Church
- Francis Asbury Memorial
- Embassy Building No. 10
- Guglielmo Marconi Memorial
- Sacred Heart Church
- Kelsey Temple Church of God in Christ
- Riggs-Thompkins Building
- James Cardinal Gibbons Memorial
- 1644 - 1666 Park Road NW

Individual DC Landmarks (con't.)

- The Calvert

Historic Districts

- Sixteenth Street Historic District
- Lafayette Square Historic District
- Pennsylvania Avenue National Historic Site
- Financial Historic District
- Dupont Circle Historic District
- Greater Fourteenth Street Historic District
- Massachusetts Avenue Historic District
- Greater U Street Historic District
- Strivers' Section Historic District
- Meridian Hill Historic District
- Mount Pleasant Historic District
- Rock Creek Park Historic District

We Need Your Feedback!

- Share your comments or questions
- Share any other comments or questions you have
 - Comment period closes at 5 PM on Friday, March 2nd
 - All comments can be submitted through:
<http://16thstbuslane106.questionpro.com>

Stay Involved



Project Website

- www.16thstreetnwbus.com



Twitter

- <https://twitter.com/16thStBusLanes>



Facebook

- <https://www.facebook.com/16thStBusLanesDC>

Spring Worth – Project Manager

Email: Spring.Worth@dc.gov

Office: (202) 673-1736